




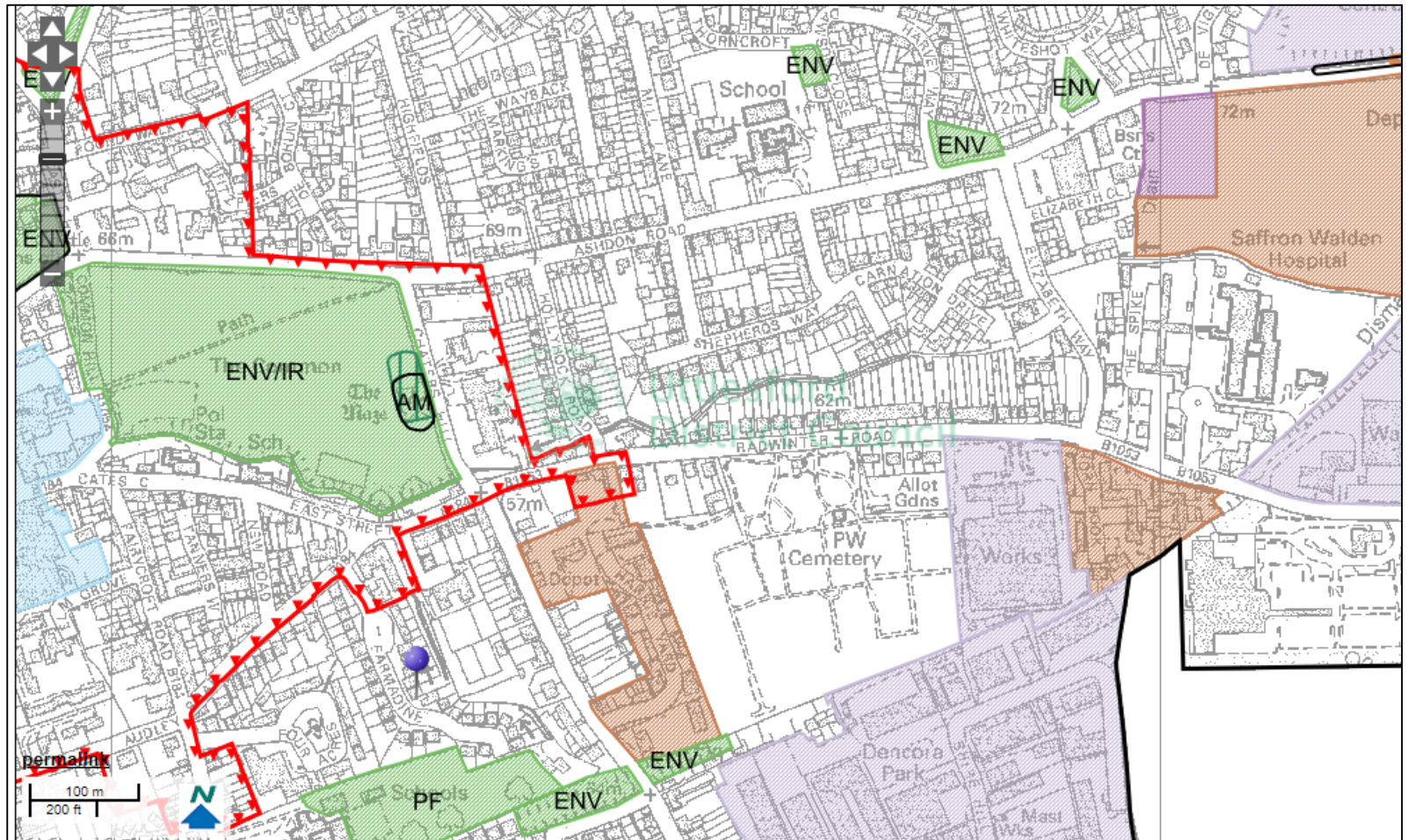


Uttlesford District Council Local Plan 2005 – Proposals Map

-  Residential Land
-  Urban/Settlement Expansions
-  Employment Land
-  Development Limits
-  Employment Land to be Safeguarded
-  Town or Local Centre
-  Conservation Area
-  Protected Open Space of Environmental Value
-  Protected Open Space for Playing Fields
-  Protected Open Space of Environmental Value and for Informal Recreation
-  Ancient Monument
-  Historic Parks and Gardens



Reproduced by permission of Ordnance Survey on behalf of Her Majesty's Stationery Office. © Crown Copyright Uttlesford District Council Licence No. 100018688(2020). Unauthorised reproduction infringes Crown Copyright and may lead to prosecution or civil proceedings. All rights reserved. Uttlesford District Council Licence No. 100018688(2020). Maps produced by [gj_Perspective](#) GIS Solutions from [Lovel](#) Johns Limited, Oxford, England.