Uttlesford Local Plan
Arkesden Inset Map

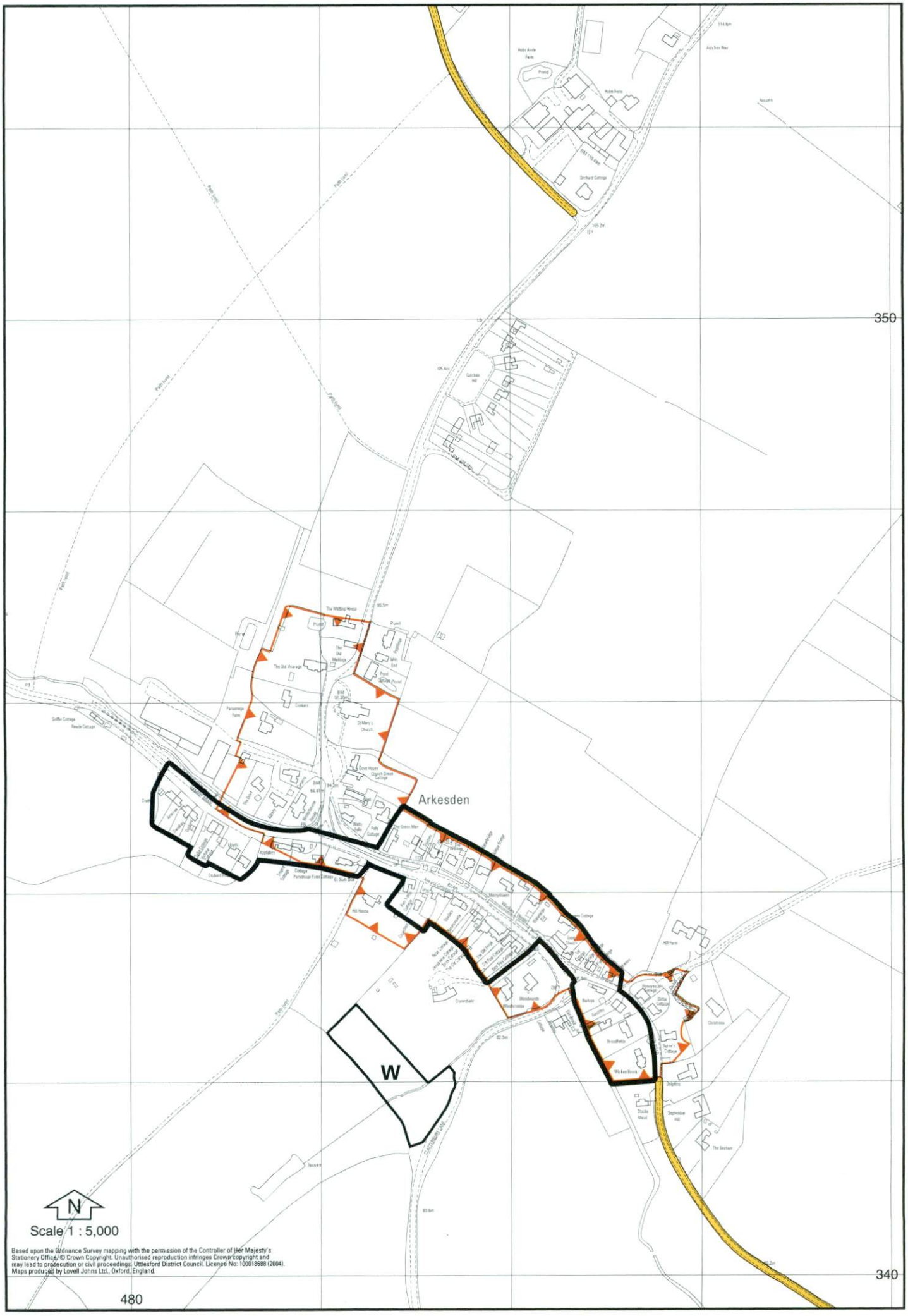

Based upon the Ordnance Survey mapping with the permission of the Controller of Her Majesty's Stationery Office. © Crown Copyright. Unauthorised reproduction infringes Crown copyright and may lead to prosecution or civil proceedings. Uttlesford District Council. License No: 100018688 (2004).
Maps produced by Lovell Johns Ltd., Oxford, England.

Uttlesford Local Plan
Ashdon (Church End) Inset Map

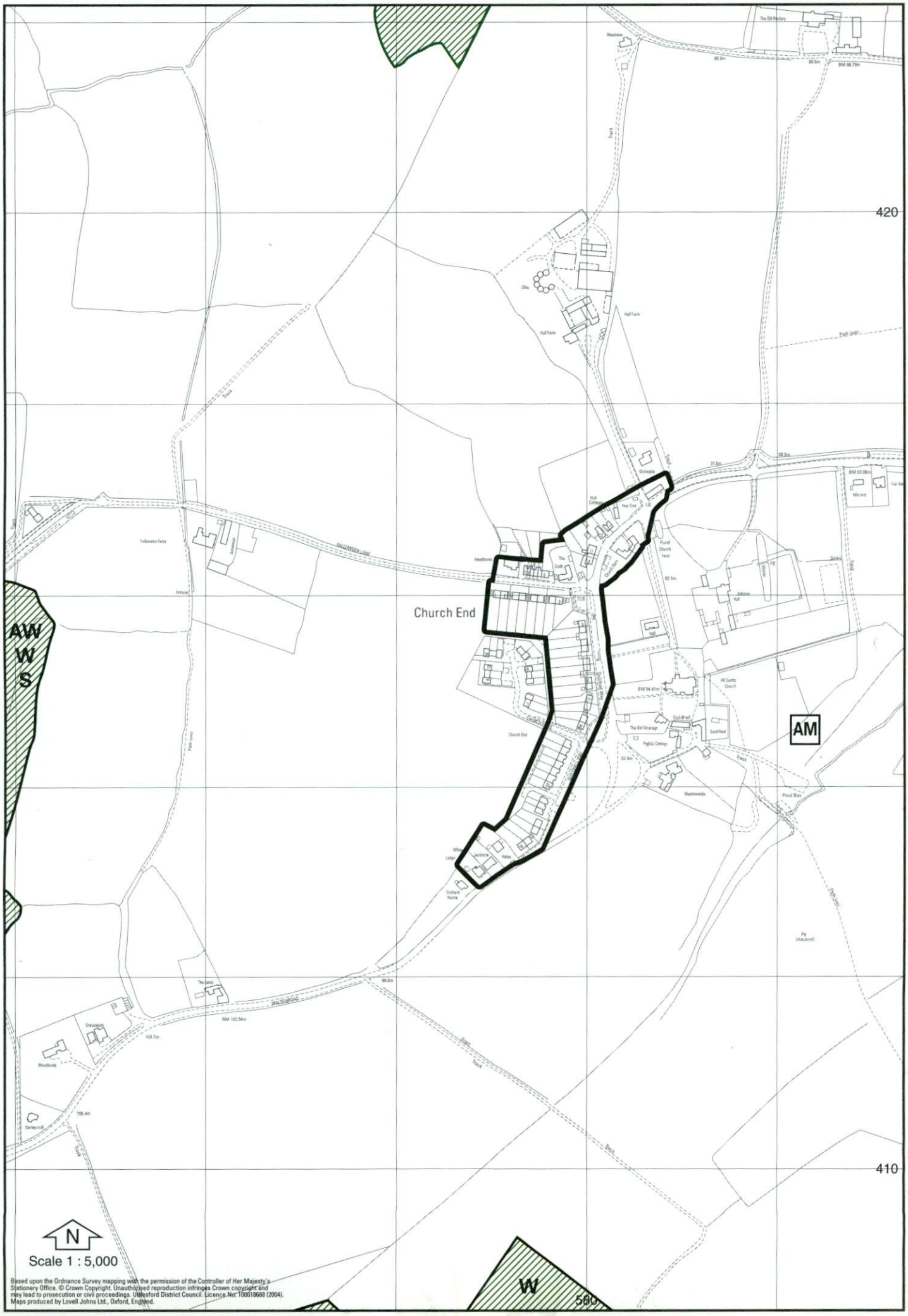

Based upon the Ordnance Survey mapping with the permission of the Controller of Her Majesty's Stationery Office. © Crown Copyright. Unauthorised reproduction infringes Crown copyright and may lead to prosecution or civil proceedings. Uttlesford District Council. Licence No: 100018688 (2004). Maps produced by Lovell Johns Ltd., Oxford, England.

Uttlesford Local Plan
Ashdon Inset Map

Adopted Plan 2005

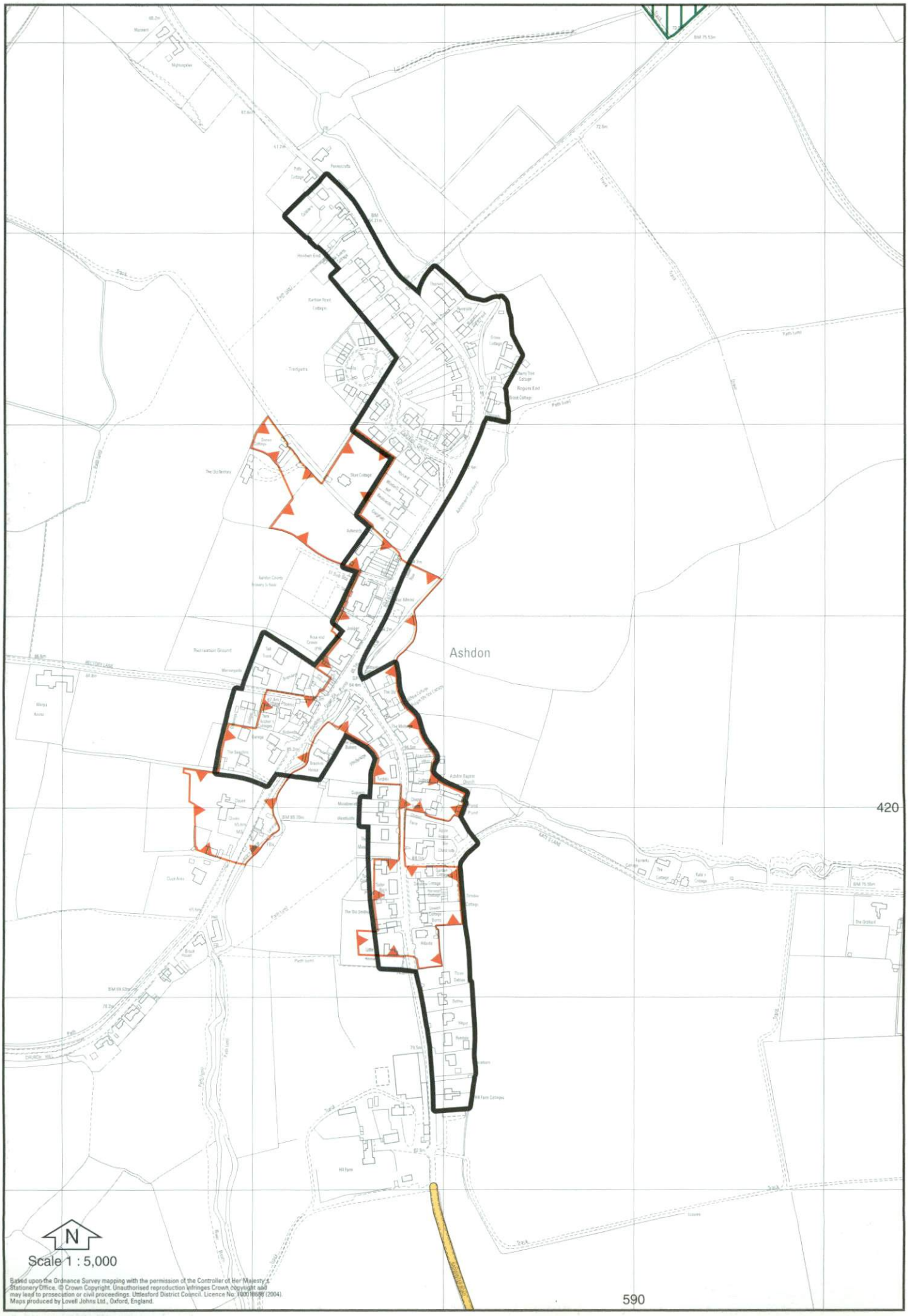

Based upon the Ordnance Survey mapping with the permission of the Controller of Her Majesty's Stationery Office. © Crown Copyright. Unauthorised reproduction infringes Crown copyright and may lead to prosecution or civil proceedings. Uttlesford District Council. Licence No. 100018688 (2004).
Maps produced by Lovell Johns Ltd., Oxford, England.

Uttlesford Local Plan
Barnston Inset Map

Adopted Plan 2005

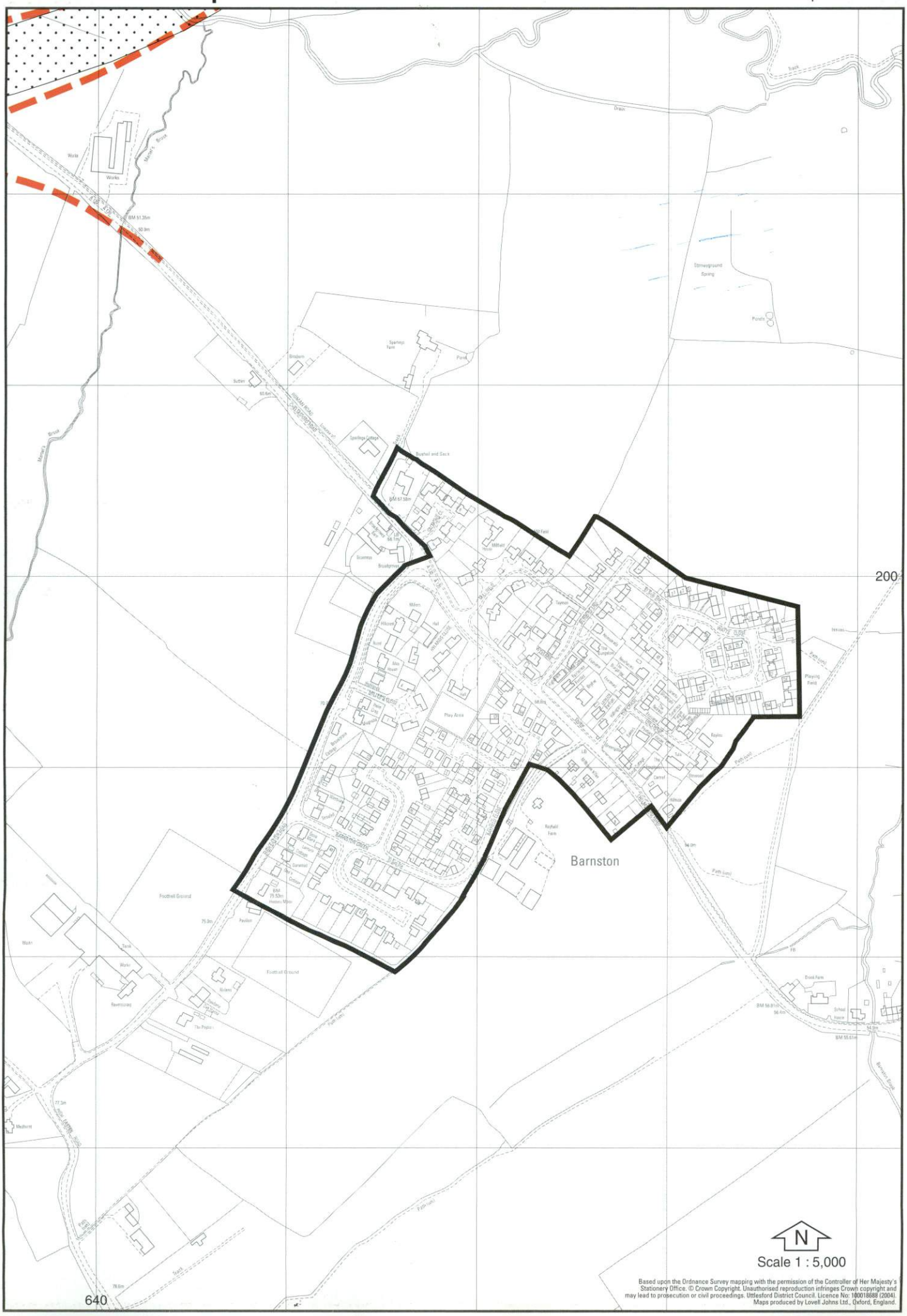

Based upon the Ordnance Survey mapping with the permission of the Controller of Her Majesty's Stationery Office. © Crown Copyright. Unauthorised reproduction infringes Crown copyright and may lead to prosecution or civil proceedings. Uttlesford District Council. Licence No: 100018688 (2004).
Maps produced by Lovell Johns Ltd., Oxford, England.

Uttlesford Local Plan
Berden Inset Map

Adopted Plan 2005

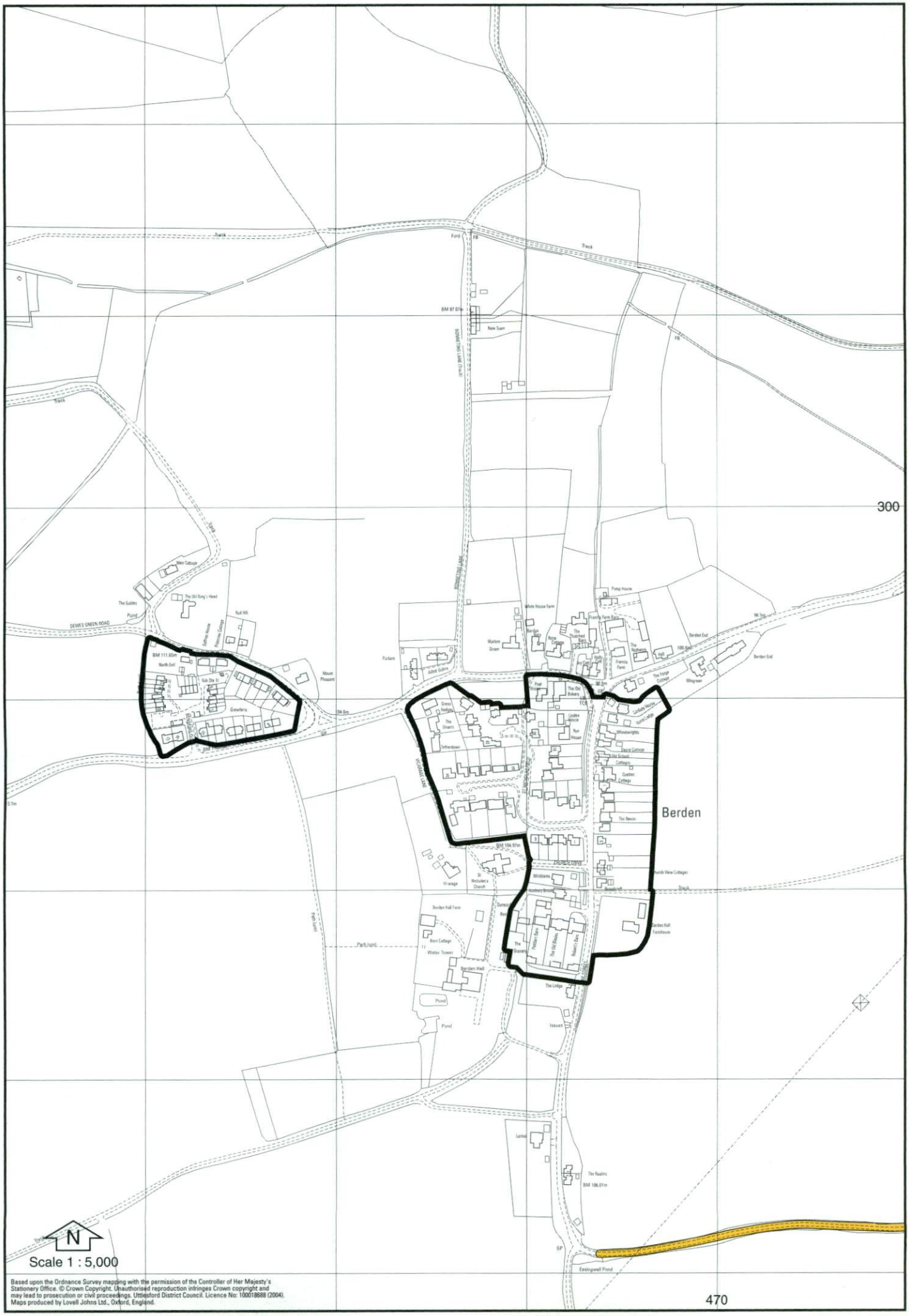

Based upon the Ordnance Survey mapping with the permission of the Controller of Her Majesty's Stationery Office. © Crown Copyright. Unauthorised reproduction infringes Crown copyright and may lead to prosecution or civil proceedings. Uttlesford District Council. Licence No: 100018688 (2004).
Maps produced by Lovell Johns Ltd., Oxford, England.

Uttlesford Local Plan

Birchanger and Parsonage Farm Inset Map

Adopted Plan 2005

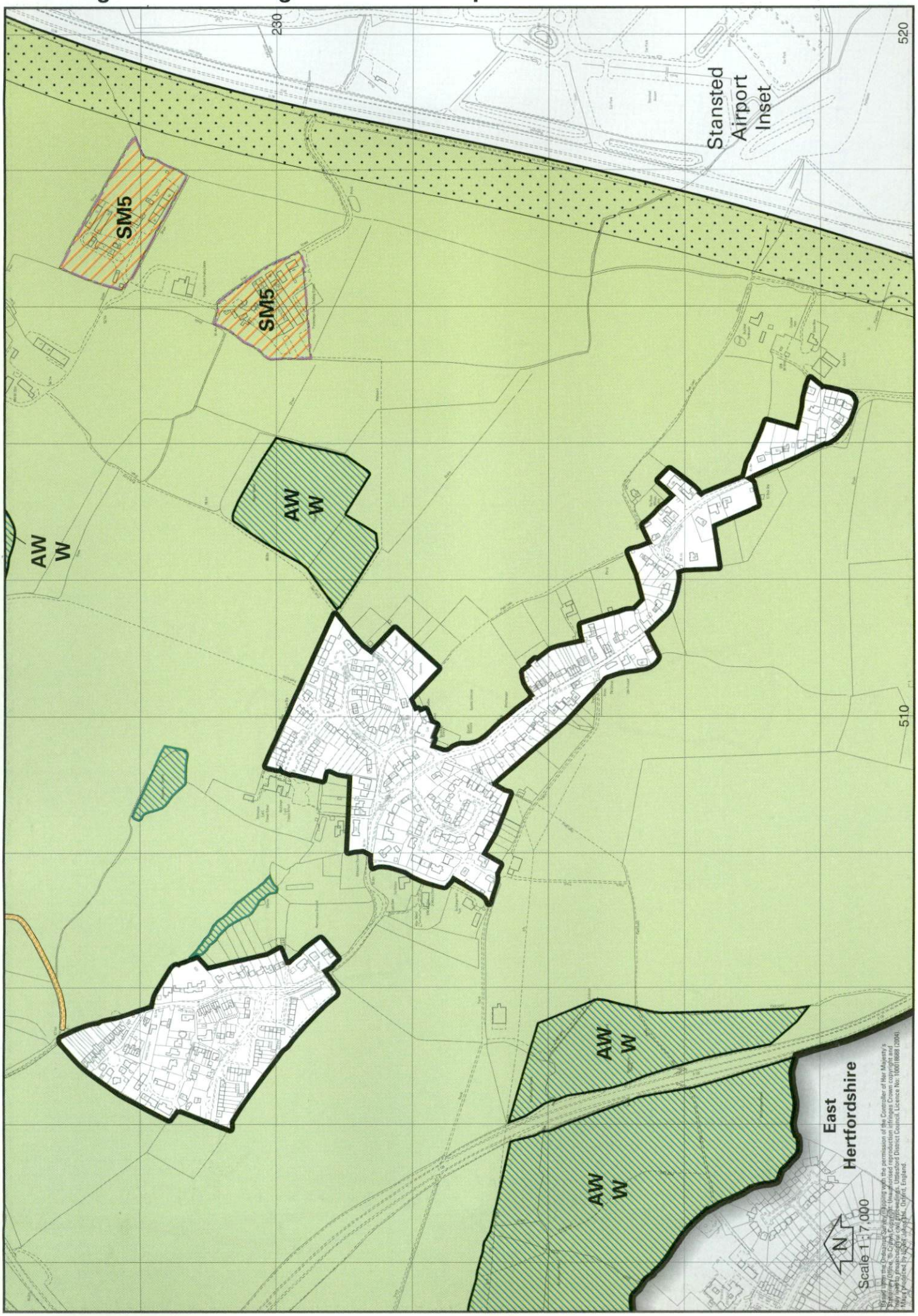

Uttlesford Local Plan
Chesterford Park Inset Map

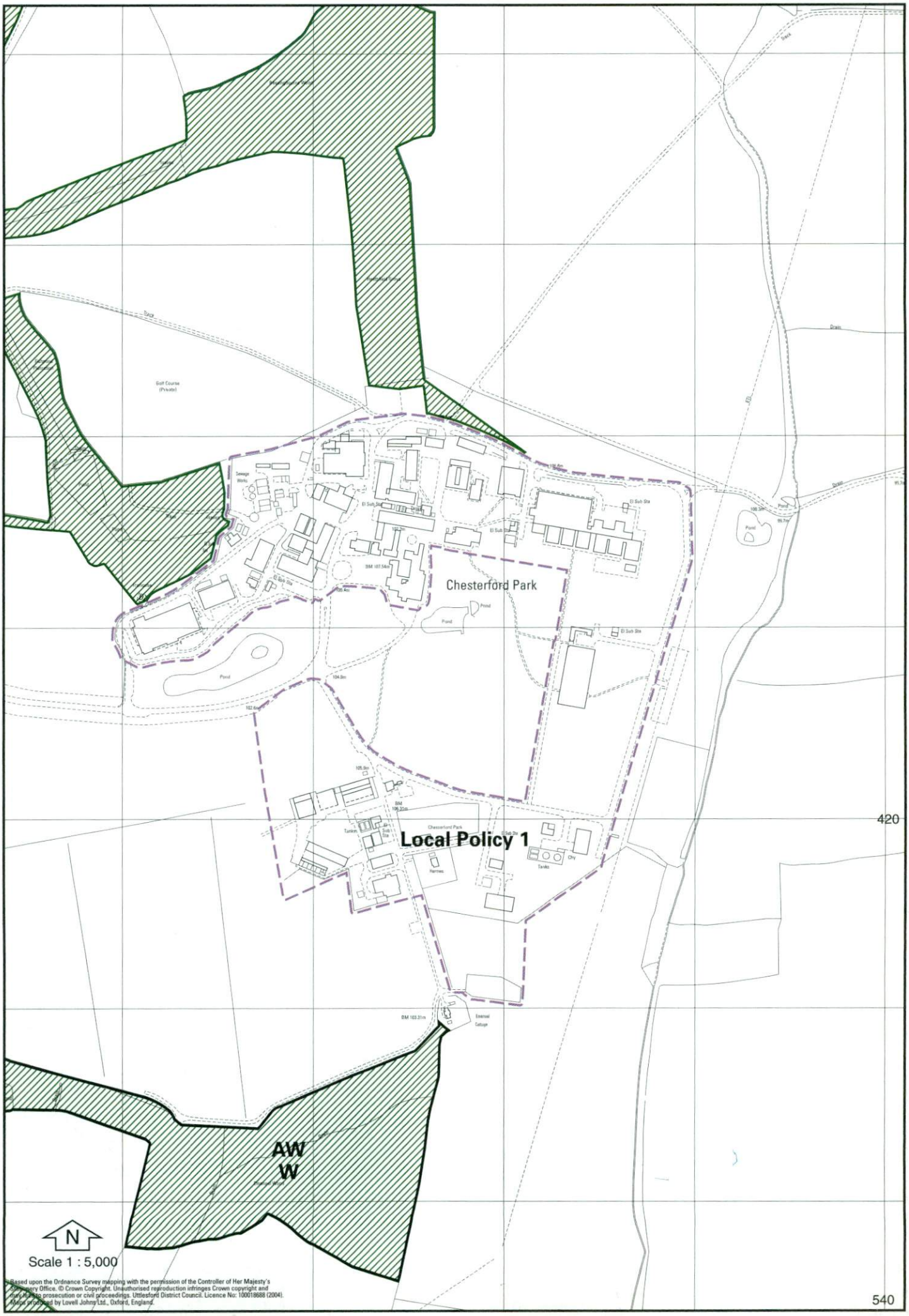

Based upon the Ordnance Survey mapping with the permission of the Controller of Her Majesty's Stationery Office. © Crown Copyright. Unauthorised reproduction infringes Crown copyright and may lead to prosecution or civil proceedings. Uttlesford District Council. Licence No: 100018688 (2004). Map produced by Lovell Johns Ltd., Oxford, England.

Uttlesford Local Plan
Chrishall Inset Map

Adopted Plan 2005

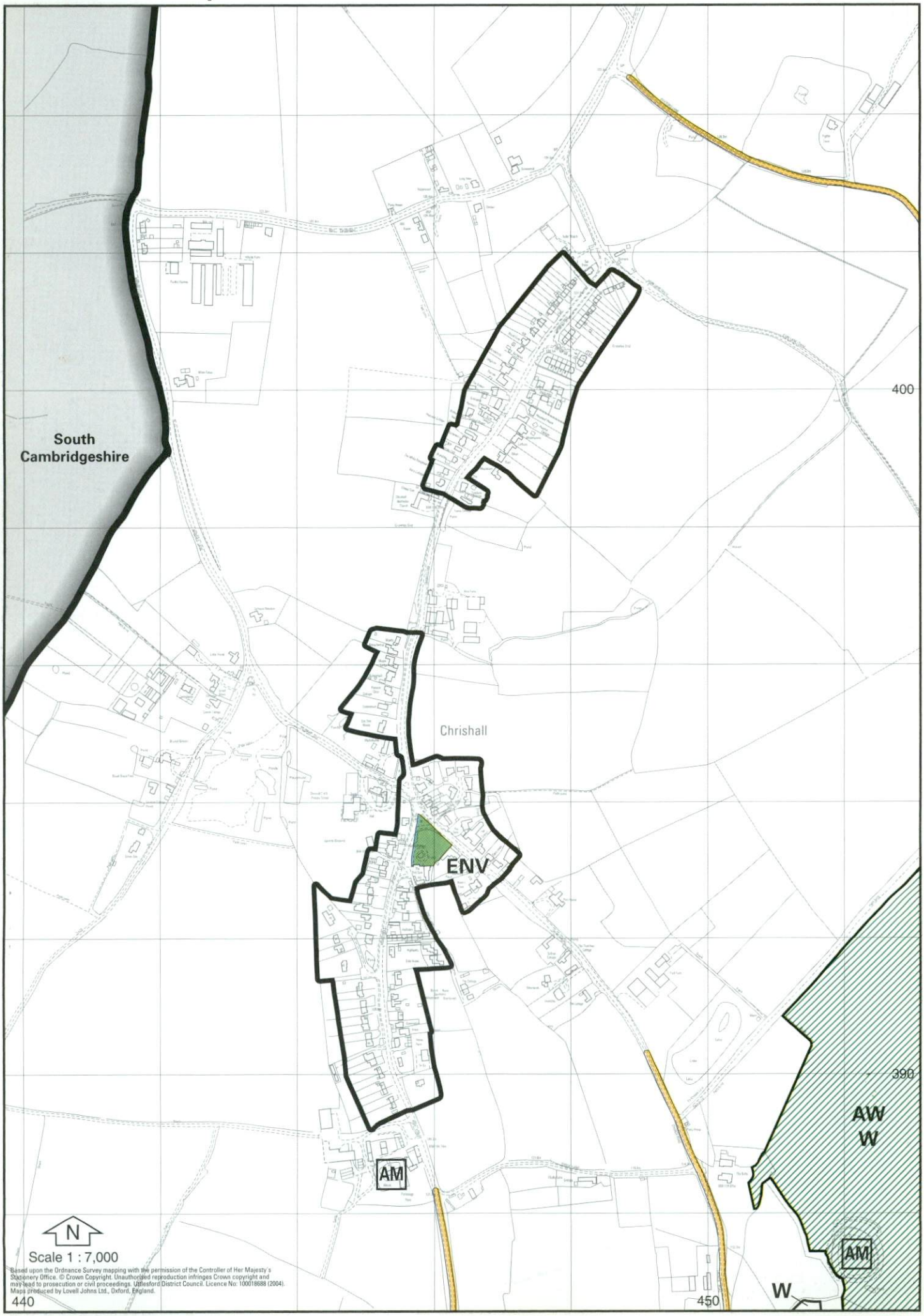

Based upon the Ordnance Survey mapping with the permission of the Controller of Her Majesty's Stationery Office. © Crown Copyright. Unauthorised reproduction infringes Crown copyright and may lead to prosecution or civil proceedings. Uttlesford District Council. Licence No: 100018688 (2004).
Maps produced by Lovell Johns Ltd., Oxford, England.

Uttlesford Local Plan
Clavering (Hill Green) Inset Map

Adopted Plan 2005

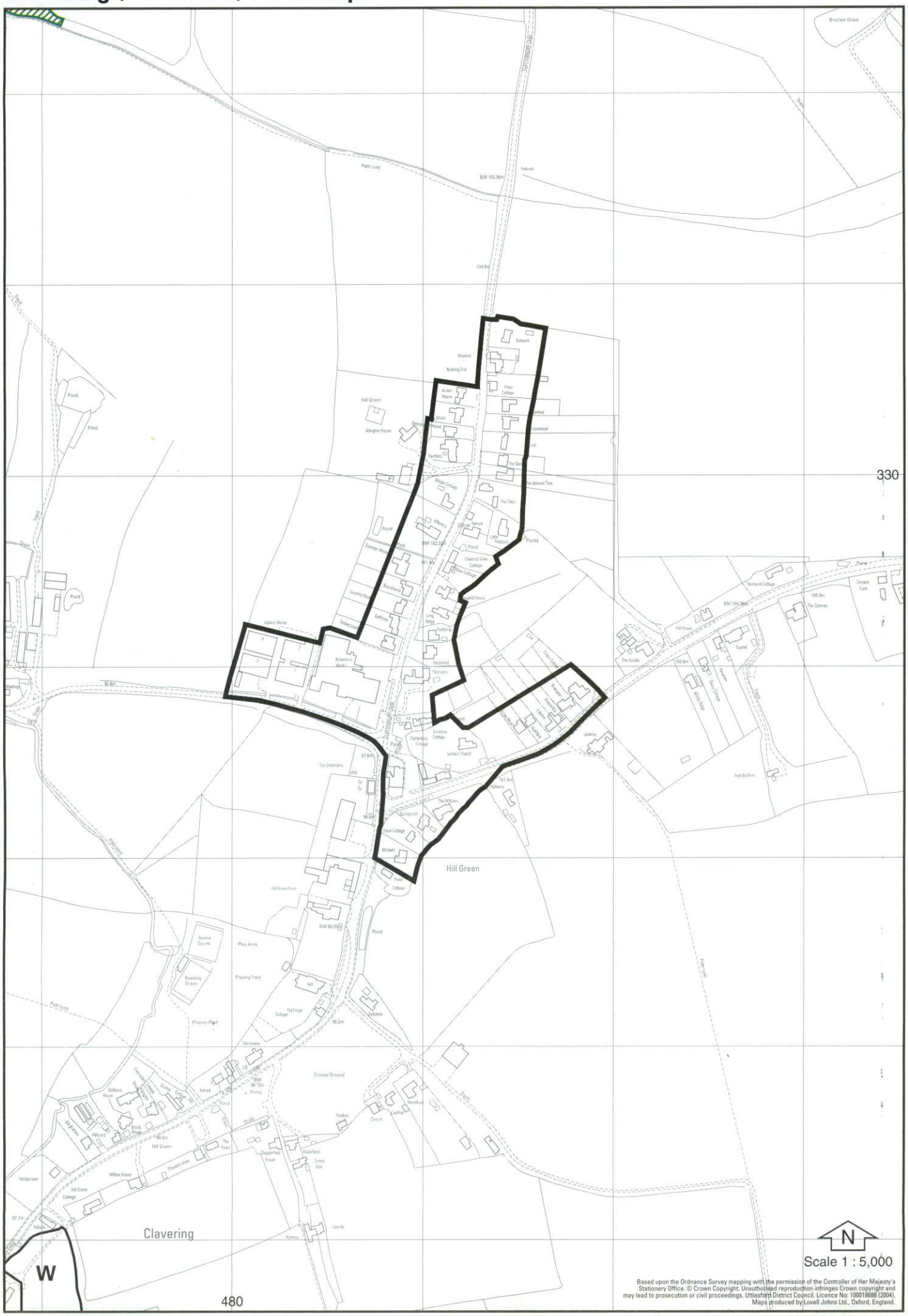

Based upon the Ordnance Survey mapping with the permission of the Controller of Her Majesty's Stationery Office. © Crown Copyright. Unauthorised reproduction infringes Crown copyright and may lead to prosecution or civil proceedings. Uttlesford District Council. Licence No: 100018688 (2004).
Maps produced by Lovell Johns Ltd., Oxford, England.

Uttlesford Local Plan
Clavering Inset Map

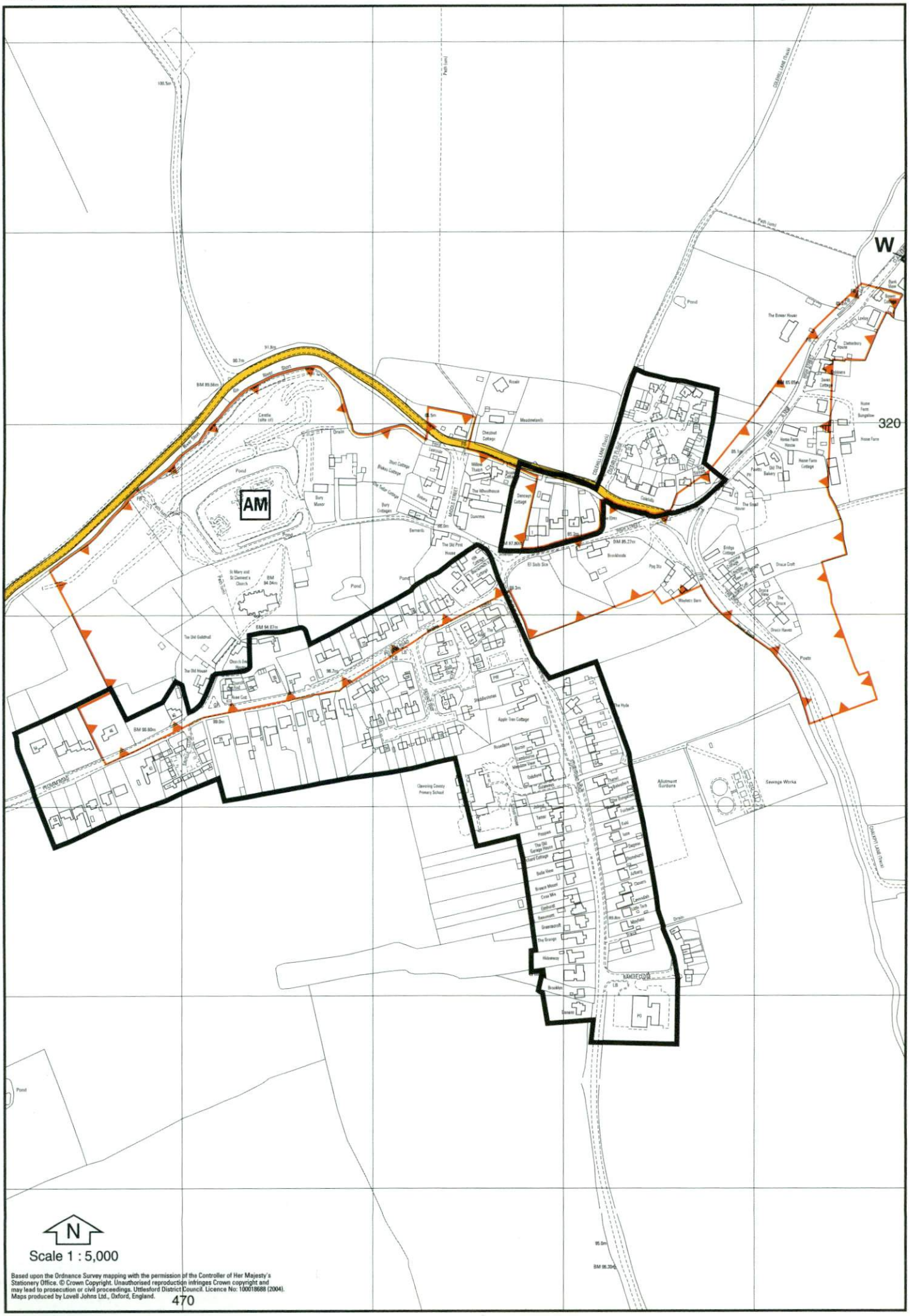

Based upon the Ordnance Survey mapping with the permission of the Controller of Her Majesty's Stationery Office. © Crown Copyright. Unauthorised reproduction infringes Crown copyright and may lead to prosecution or civil proceedings. Uttlesford District Council. Licence No: 100018688 (2004).
Maps produced by Lovell Johns Ltd., Oxford, England.

Uttlesford Local Plan
Debden Inset Map

Adopted Plan 2005

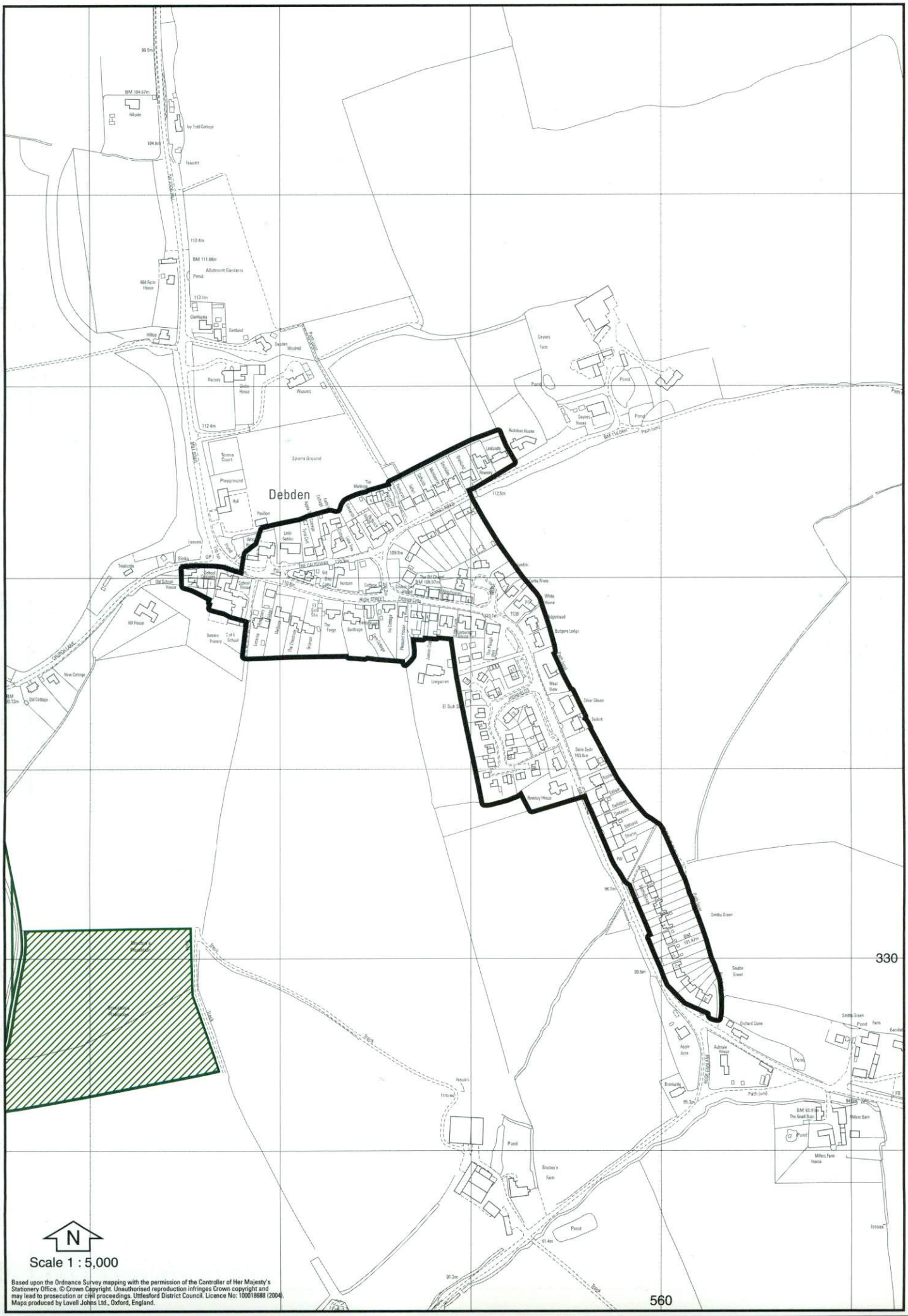

Based upon the Ordnance Survey mapping with the permission of the Controller of Her Majesty's Stationery Office. © Crown Copyright. Unauthorised reproduction infringes Crown copyright and may lead to prosecution or civil proceedings. Uttlesford District Council. Licence No: 100018688 (2004).
Maps produced by Lovell Johns Ltd., Oxford, England.

Uttlesford Local Plan
Elmdon Inset Map

Adopted Plan 2005

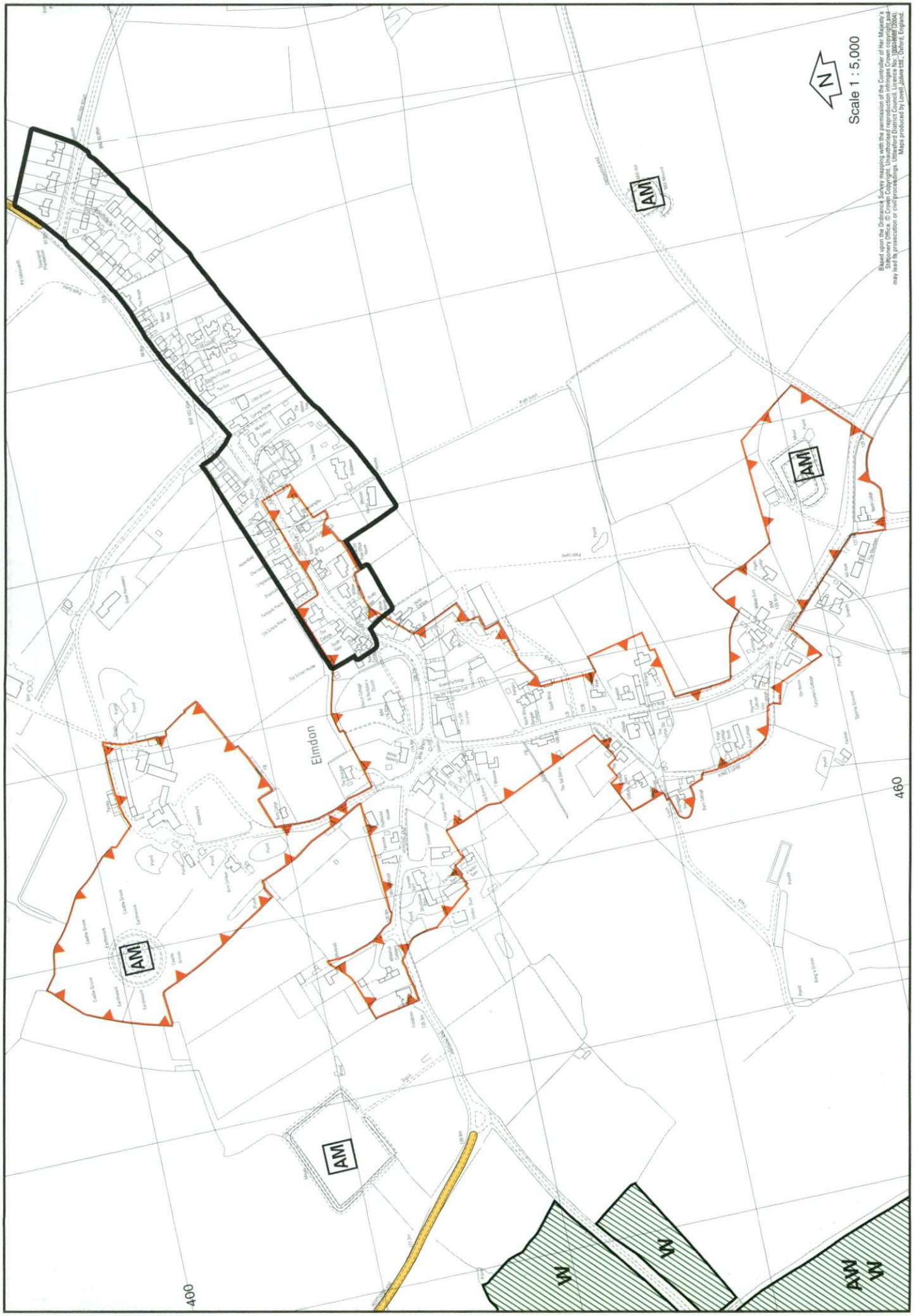

Uttlesford Local Plan

Elsenham Industrial Estate Inset Map

Adopted Plan 2005

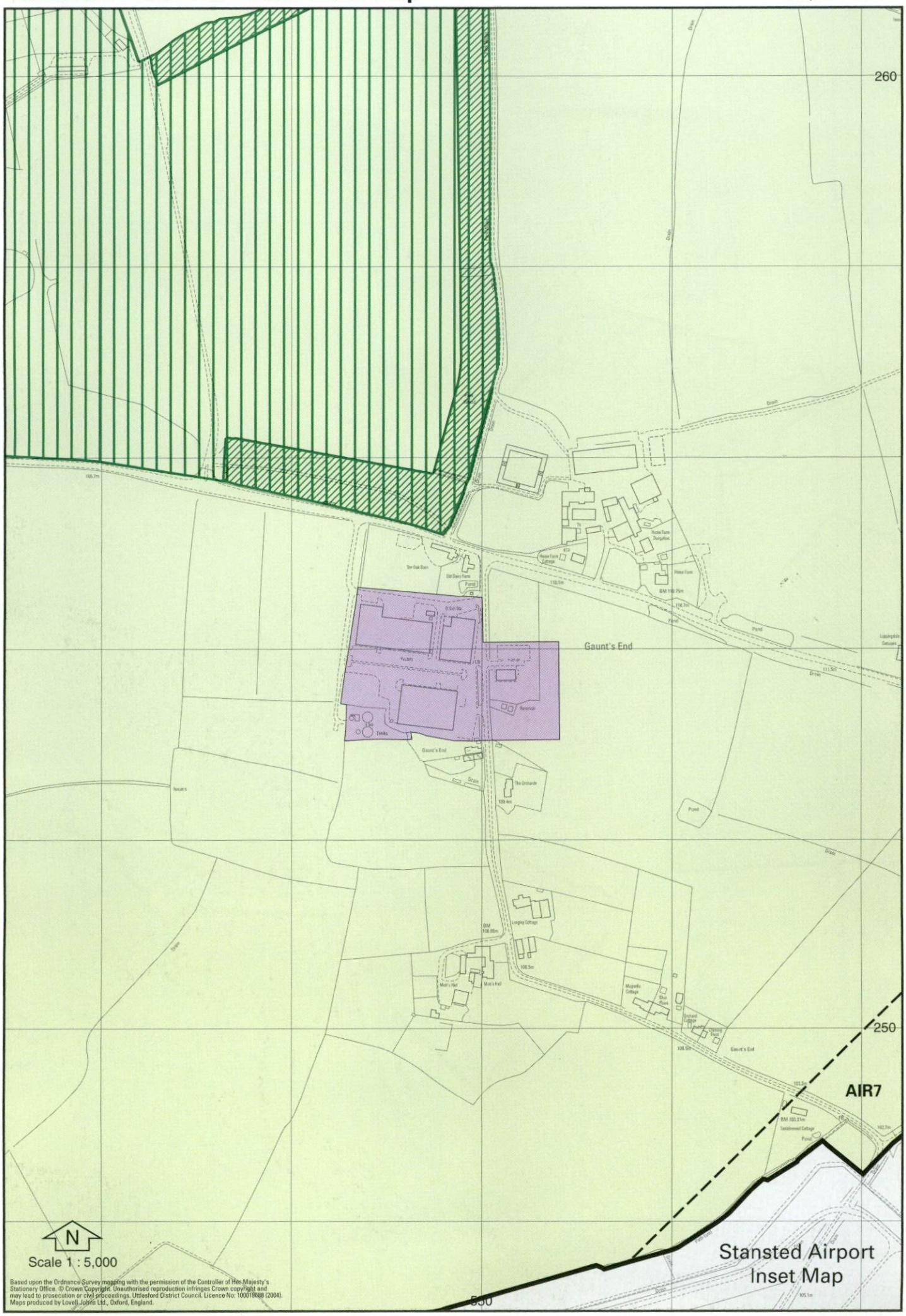

Based upon the Ordnance Survey mapping with the permission of the Controller of Her Majesty's Stationery Office. © Crown Copyright. Unauthorised reproduction infringes Crown copyright and may lead to prosecution or civil proceedings. Uttlesford District Council. Licence No: 100018688 (2004). Maps produced by Lovell Johns Ltd., Oxford, England.

Uttlesford Local Plan
Elsenham Inset Map

Adopted Plan 2005

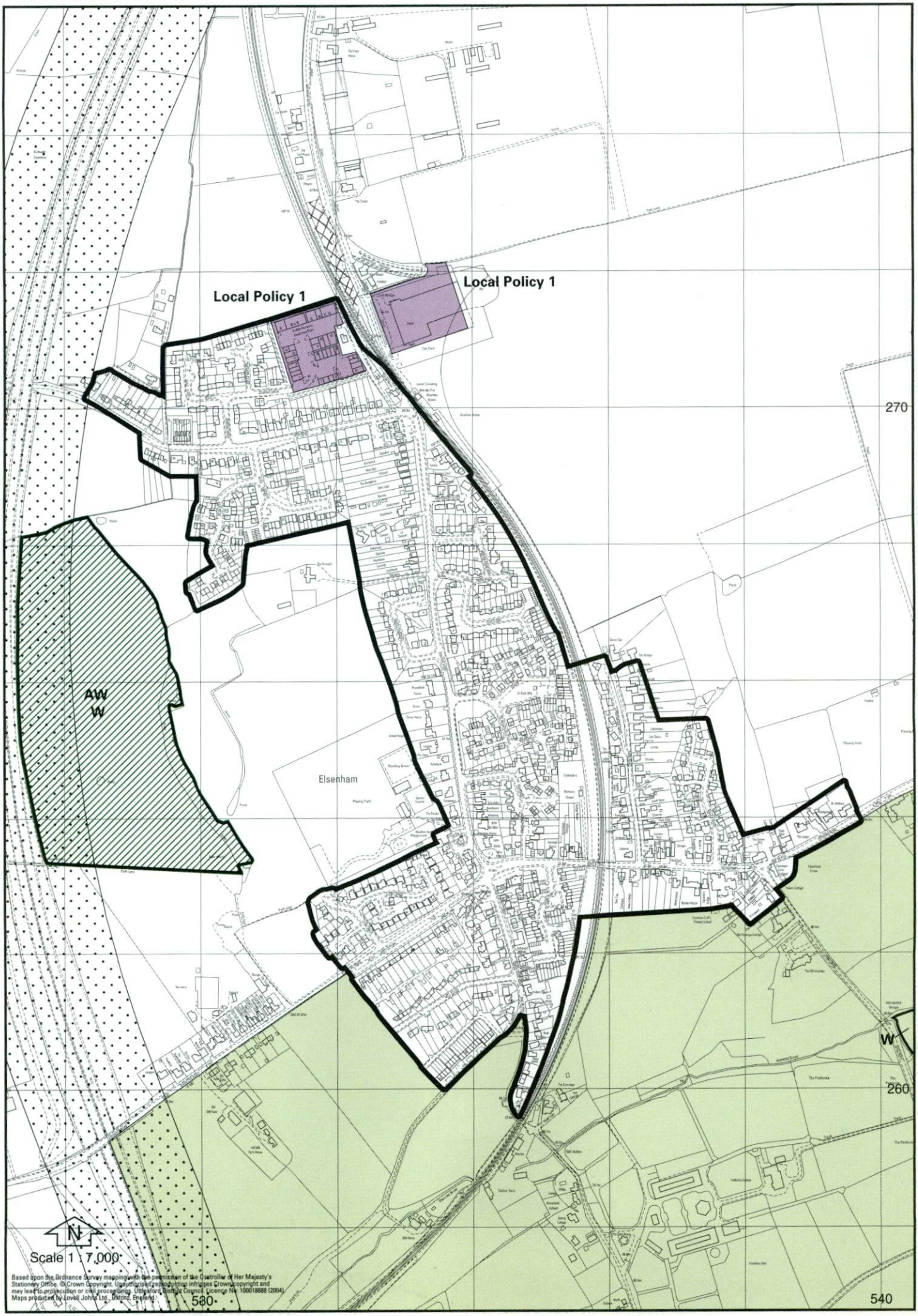

Based upon the Ordnance Survey mapping with the permission of the Controller of Her Majesty's Stationery Office. © Crown Copyright. Unauthorised reproduction infringes Crown copyright and may lead to prosecution or civil proceedings. Uttlesford District Council. Licence No. 100018688 (2004).
Maps produced by Lovell Johns Ltd., Oxford, England.

Uttlesford Local Plan
Felsted (Causeway End) Inset Map

Adopted Plan 2005

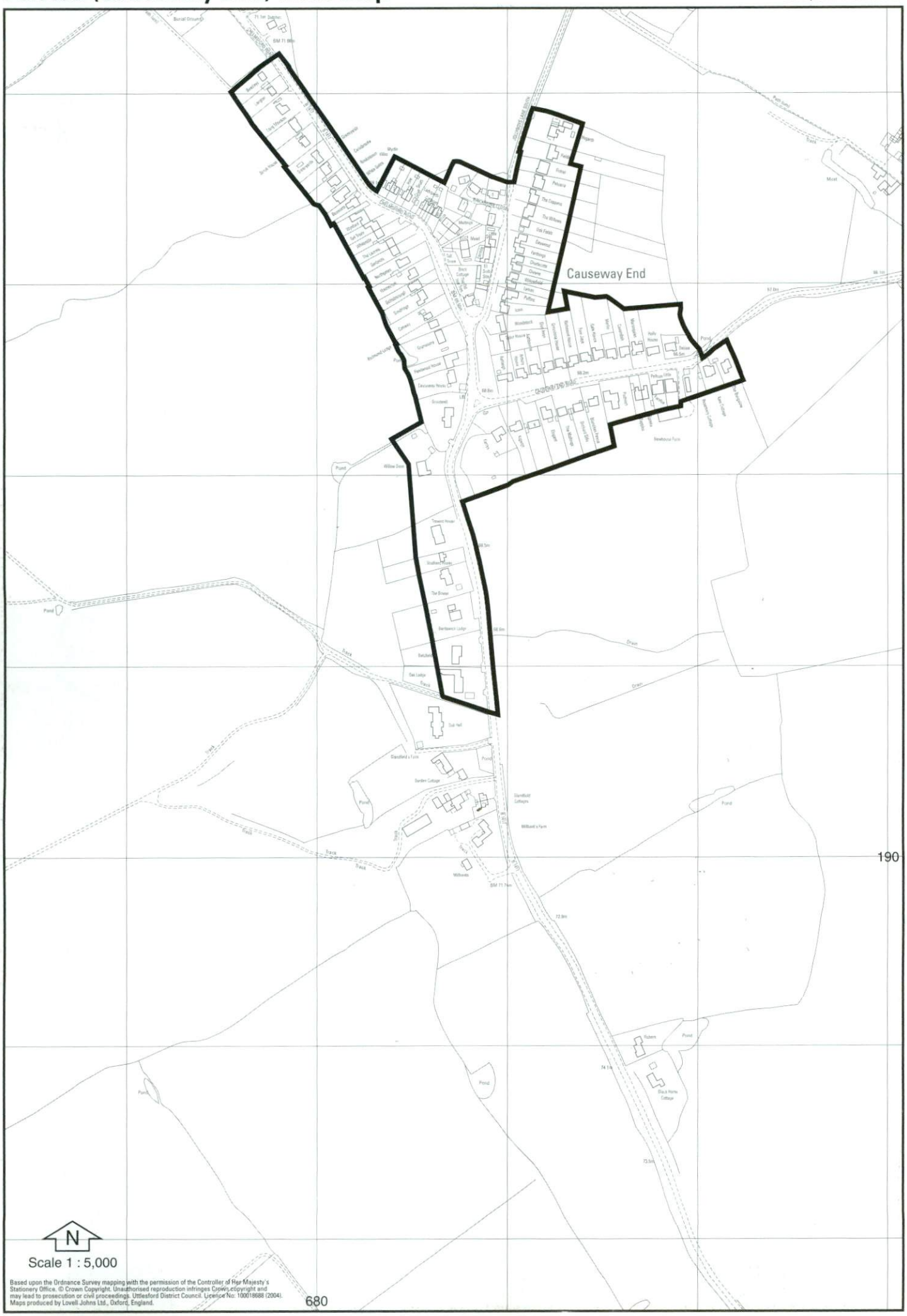

Based upon the Ordnance Survey mapping with the permission of the Controller of Her Majesty's Stationery Office. © Crown Copyright. Unauthorised reproduction infringes Crown copyright and may lead to prosecution or civil proceedings. Uttlesford District Council. Licence No: 100018688 (2004). Maps produced by Lovell Johns Ltd., Oxford, England.

Uttlesford Local Plan

Adopted Plan 2005

Felsted (Watch House Green/Bannister Green) Inset Map

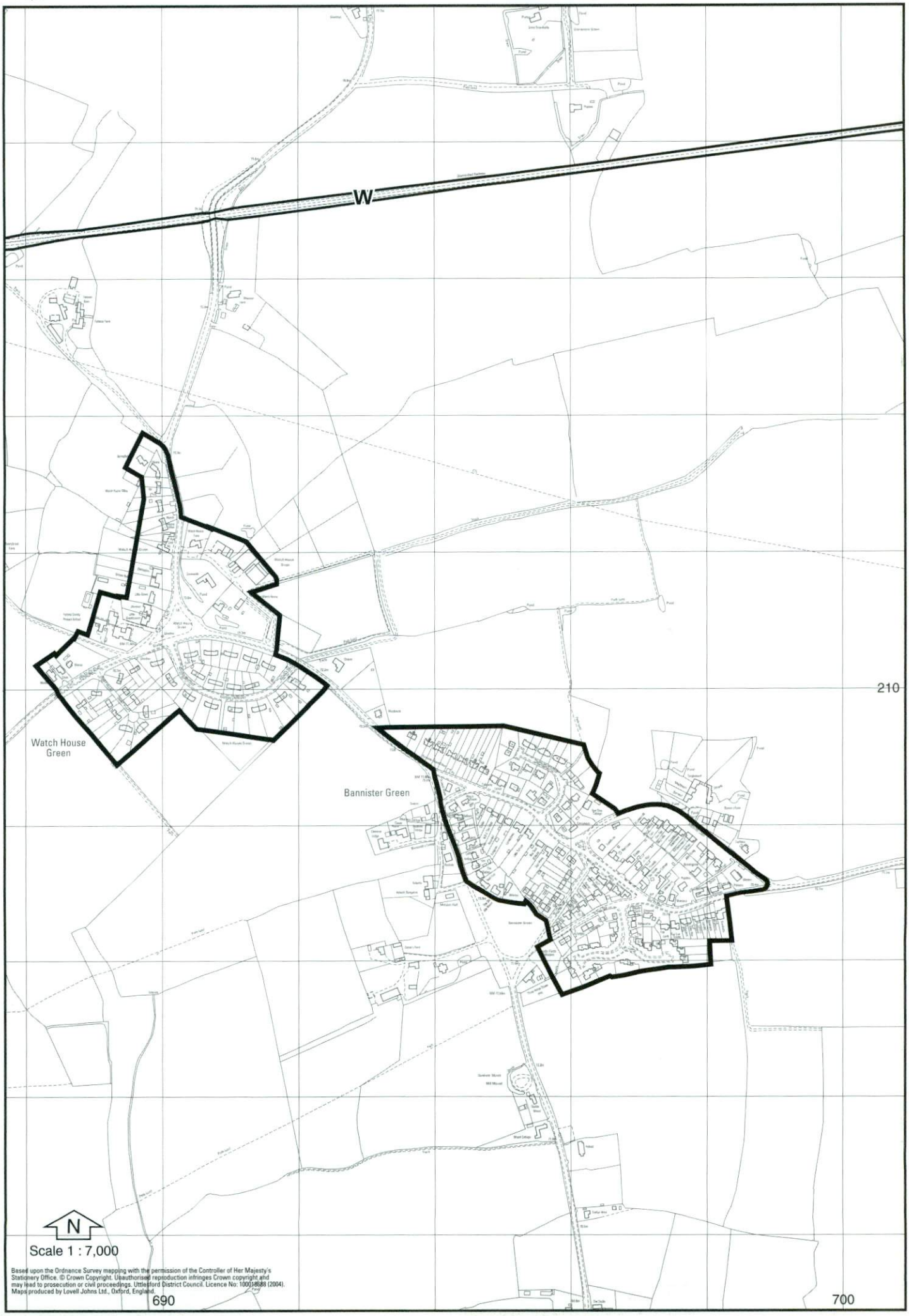

Based upon the Ordnance Survey mapping with the permission of the Controller of Her Majesty's Stationery Office. © Crown Copyright. Unauthorised reproduction infringes Crown copyright and may lead to prosecution or civil proceedings. Uttlesford District Council. Licence No: 100018688 (2004).
Maps produced by Lovell Johns Ltd., Oxford, England

Uttlesford Local Plan
Felsted Village Inset Map

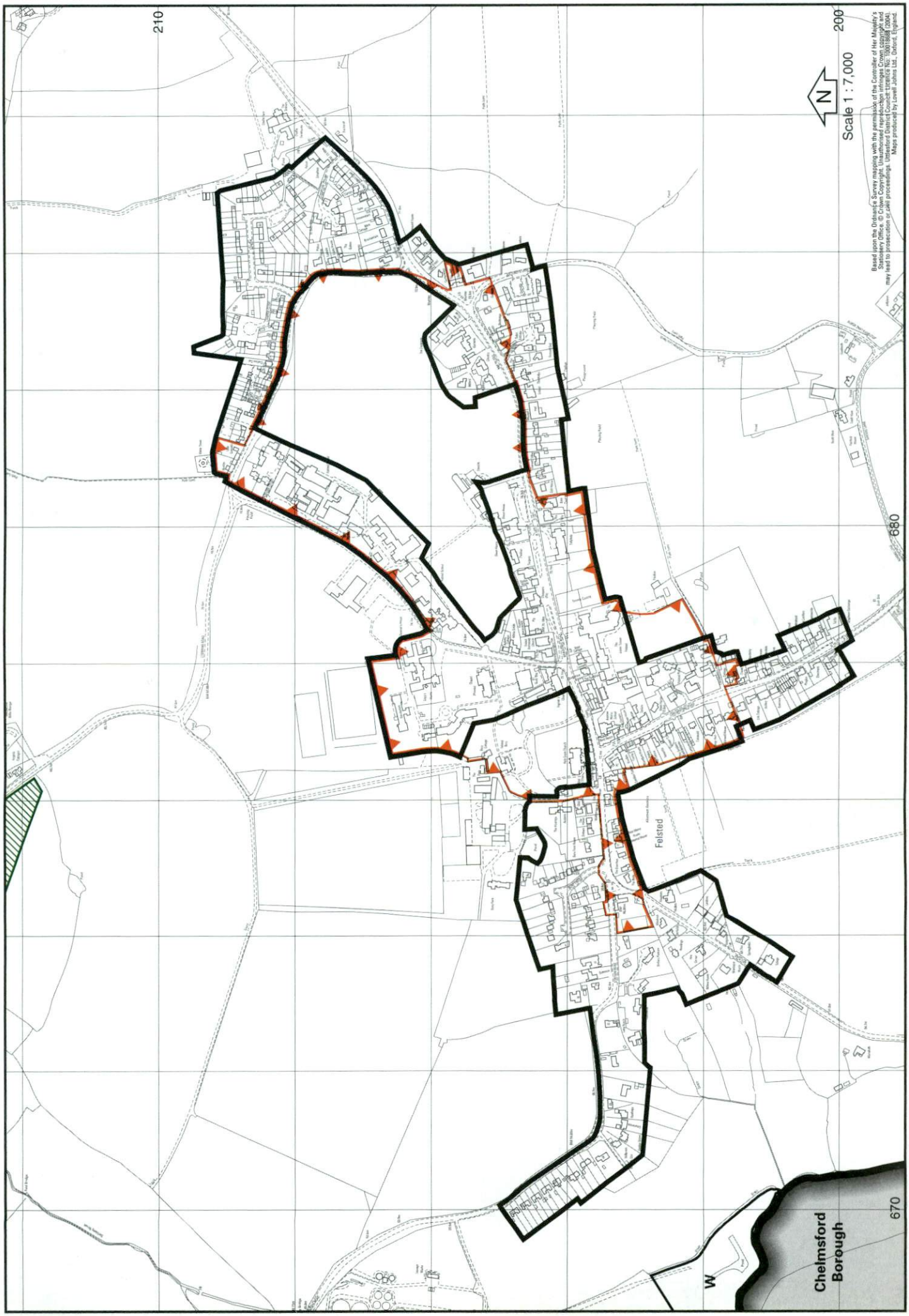

Uttlesford Local Plan

Adopted Plan 2005

Figure 1 : Metropolitan Green Belt

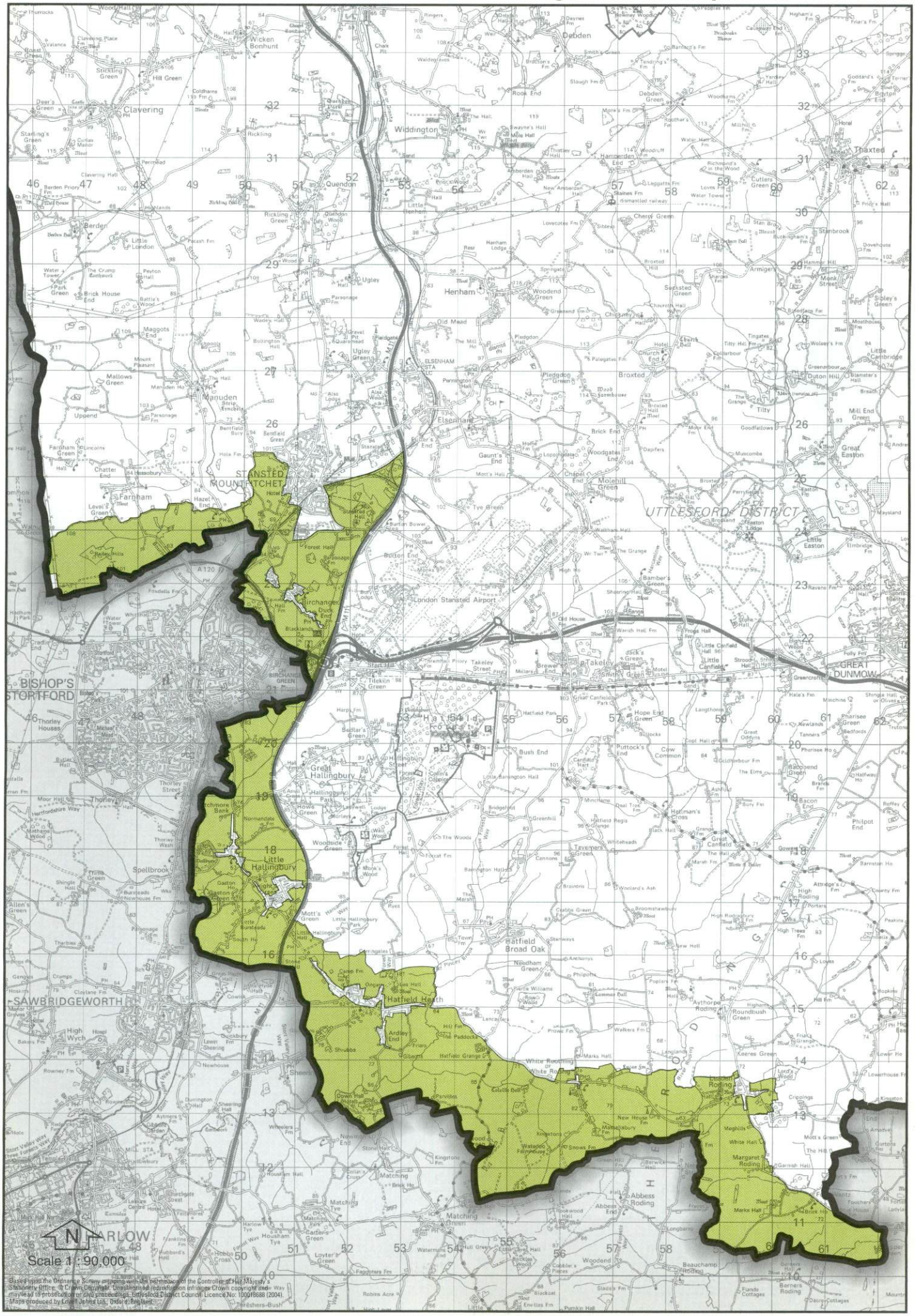

Uttlesford Local Plan

Figure 2 : Countryside Protection Zone

Adopted Plan 2005

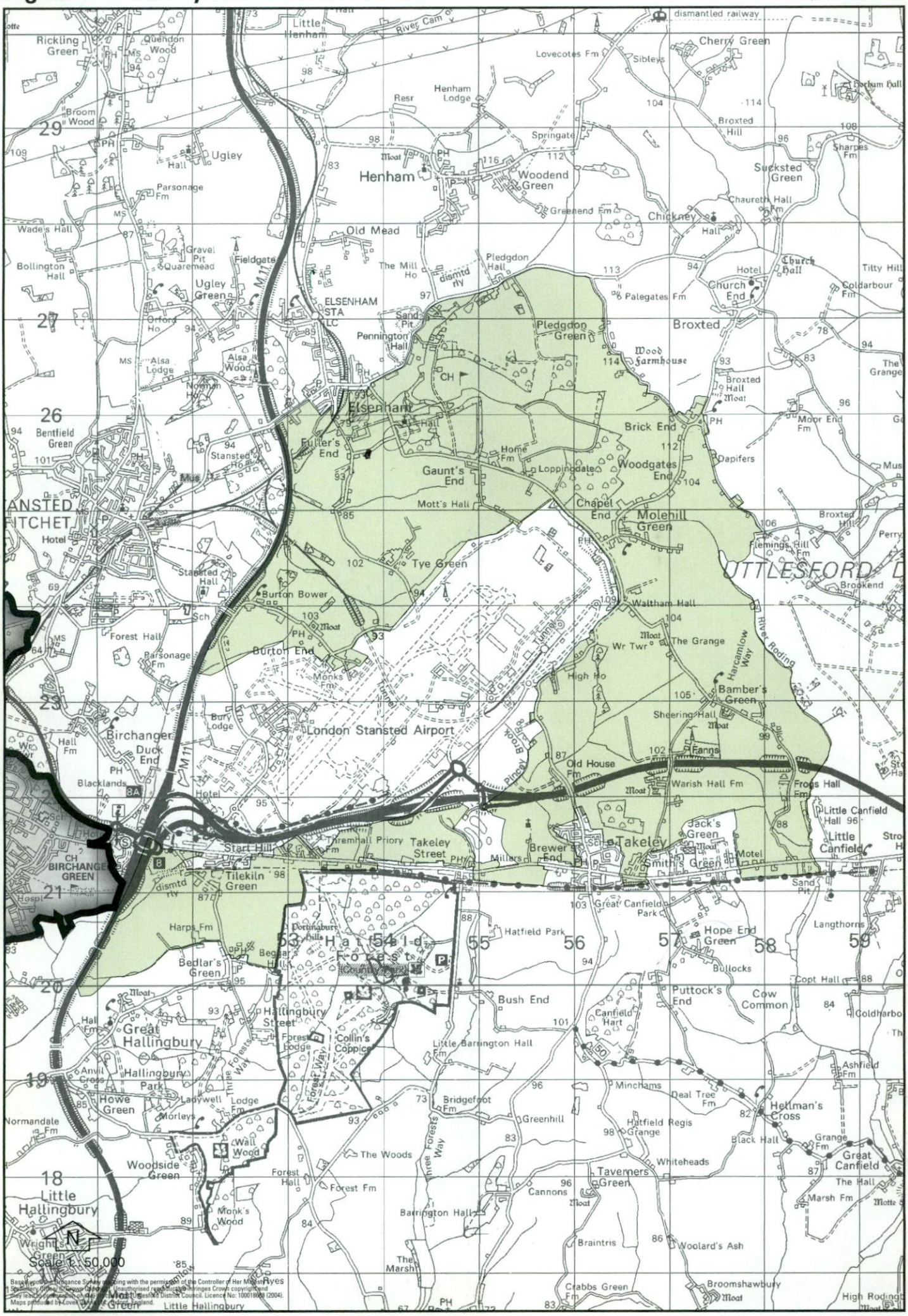
Henham
Elsenham
Broxted
Molehill Green
Takeley
Great Hallingbury
Little Hallingbury
Great Canfield
Little Canfield
Birchanger
London Stansted Airport
Hatfield Forest
Takeley Street
Tye Green
Pledgdon Green
Chickney
Cherry Green
Sucksted Green
Woodend Green
Bamber's Green
Brewer's End
Jack's Green
Tilekiln Green
Start Hill
Bedlar's Green
Hallingbury Street
Hallingbury Park
Howe Green
Woodside Green
Little Hallingbury
Takeley Street
Puttock's End
Cow Common
Hope End Green
Hellman's Cross
Great Canfield
Taverners Green
Broxted Hill
Church End
Brick End
Woodgates End
Chapel End
Gaunt's End
Fuller's End
Burton End
Burton Bower
Stansted Hall
Forest Hall
Birchanger Duck End
Bury Lodge
Harps Fm
Bush End
Little Barrington Hall
Minchams
Deal Tree Fm
Hatfield Regis Grange
Black Hall
Whiteheads
Braintris
Woolard's Ash
Broomshawbury
Crabbs Green
Barrington Hall
Forest Fm
The Woods
Greenhill
Bridgefoot Fm
Collin's Coppice
Forest Lodge
Wall Wood
Monk's Wood
Great Canfield Park
Hatfield Park
Bullocks
Copt Hall
Langthorns
Little Canfield Hall
Frogs Hall Fm
Warish Hall Fm
Old House Fm
Sheering Hall
Waltham Hall
The Grange
Wr Twr
High Ho
Harcamlow Way
River Roding
Pincey Brook
Tunnel
Monks Fm
Thremhall Priory Fm
Millars
Motel
Smith's Green
Sand Pit
Fanns
Flemings Hill Fm
Moor End Fm
Dapifers
Loppingdale
Home Fm
Mott's Hall
Pennington Hall
Sand Pit
Pledgdon Hall
Palegates Fm
Wood Farmhouse
Broxted Hall
Hotel
Church Hall
Coldarbour Fm
Titty Hill
The Grange
Brookend
Perry
Coldharbo
Ashfield Fm
Grange Fm
The Hall
Marsh Fm
Motte
Cannons
Taverners Green
The Marsh
Little Hallingbury
Wrights Green
Rye's Green
High Roding
Sibleys
Lovecotes Fm
Henham Lodge
Springate
Greenend Fm
Chaureth Hall Fm
Sharpes Fm
Old Mead
The Mill Ho
Fieldgate
Quareme ad
Gravel Pit
Ugley Green
Ugley Hall
Parsonage Fm
Wade's Hall
Bollington Hall
Broom Wood
Rickling Green
Quendon Wood
Little Henham
River Cam
dismantled railway
Durham Hall
Resr
Moat
PH
CH
MS
Sch
Hospl
Hotel
Mus
M11
A120
B1256
B1383
B1051
B1008
B1018
B1019
B1020
B1021
B1022
B1023
B1024
B1025
B1026
B1027
B1028
B1029
B1030
B1031
B1032
B1033
B1034
B1035
B1036
B1037
B1038
B1039
B1040
B1041
B1042
B1043
B1044
B1045
B1046
B1047
B1048
B1049
B1050
B1051
B1052
B1053
B1054
B1055
B1056
B1057

Uttlesford Local Plan
Great Canfield Inset Map

Adopted Plan 2005

Based upon the Ordnance Survey mapping with the permission of the Controller of Her Majesty's Stationery Office. © Crown Copyright. Unauthorised reproduction infringes Crown copyright and may lead to prosecution or civil proceedings. Uttlesford District Council. Licence No: 100018688 (2004). Maps produced by Lovell Johns Ltd., Oxford, England.

Uttlesford Local Plan
Great Chesterford Inset Map

Based upon the Ordnance Survey mapping with the permission of the Controller of Her Majesty's Stationery Office. © Crown Copyright. Unauthorised reproduction infringes Crown copyright and may lead to prosecution or civil proceedings. Uttlesford District Council. Licence No: 100018688 (2004).
Maps produced by Lovell Johns Ltd., Oxford, England.

Uttlesford Local Plan
Great Easton Inset Map

Adopted Plan 2005

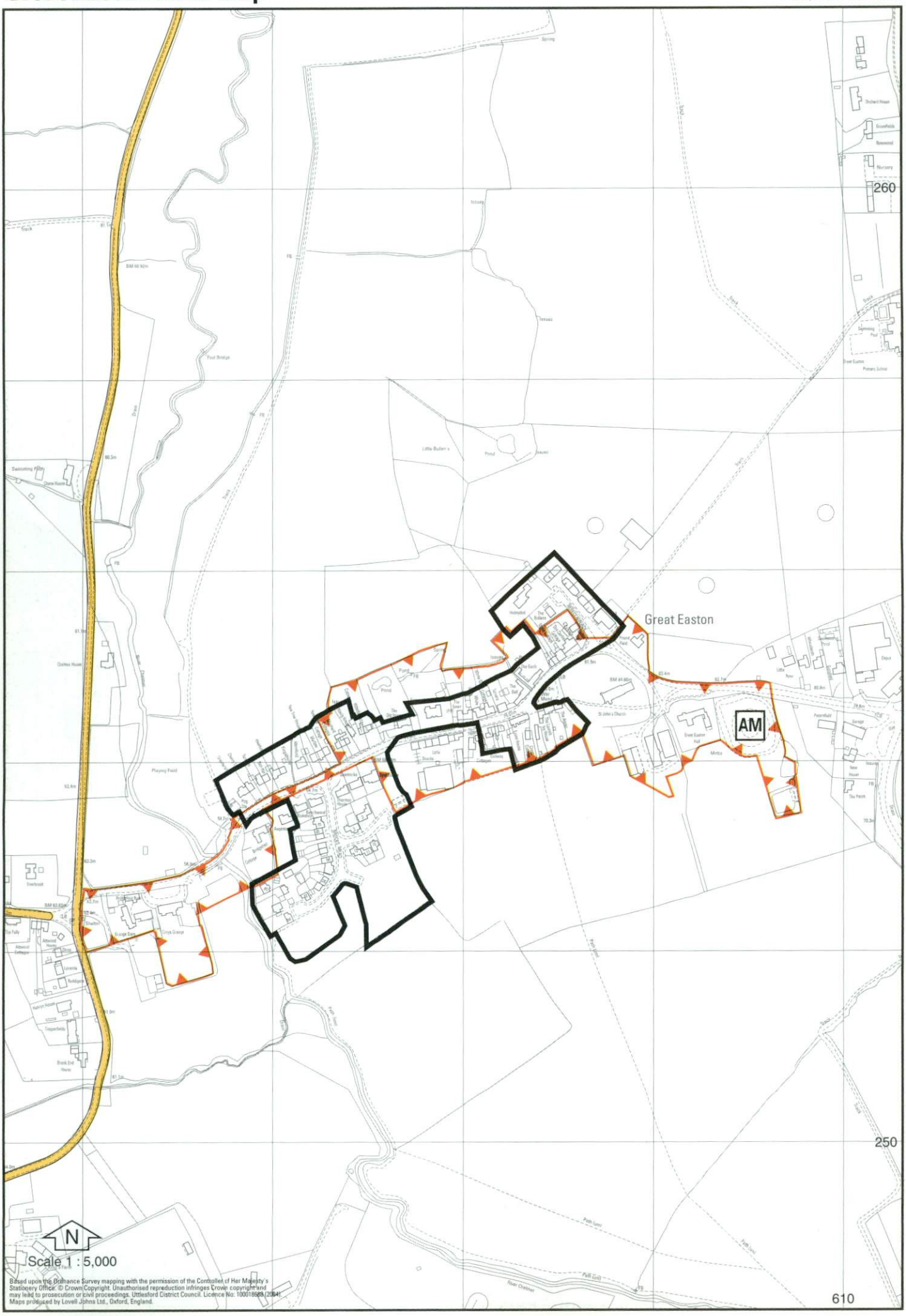

Based upon the Ordnance Survey mapping with the permission of the Controller of Her Majesty's Stationery Office. © Crown Copyright. Unauthorised reproduction infringes Crown copyright and may lead to prosecution or civil proceedings. Uttlesford District Council. Licence No: 100018688 (2004).
Maps produced by Lovell Johns Ltd., Oxford, England.

Uttlesford Local Plan

Great Hallingbury (Bedlars Green) Inset Map

Adopted Plan 2005

Based upon the Ordnance Survey mapping with the permission of the Controller of Her Majesty's Stationery Office. © Crown Copyright. Unauthorised reproduction infringes Crown copyright and may lead to prosecution or civil proceedings. Uttlesford District Council. Licence No: 100018688 (2004).
Maps produced by Lovell Johns Ltd., Oxford, England.

Uttlesford Local Plan
Great Hallingbury Inset Map

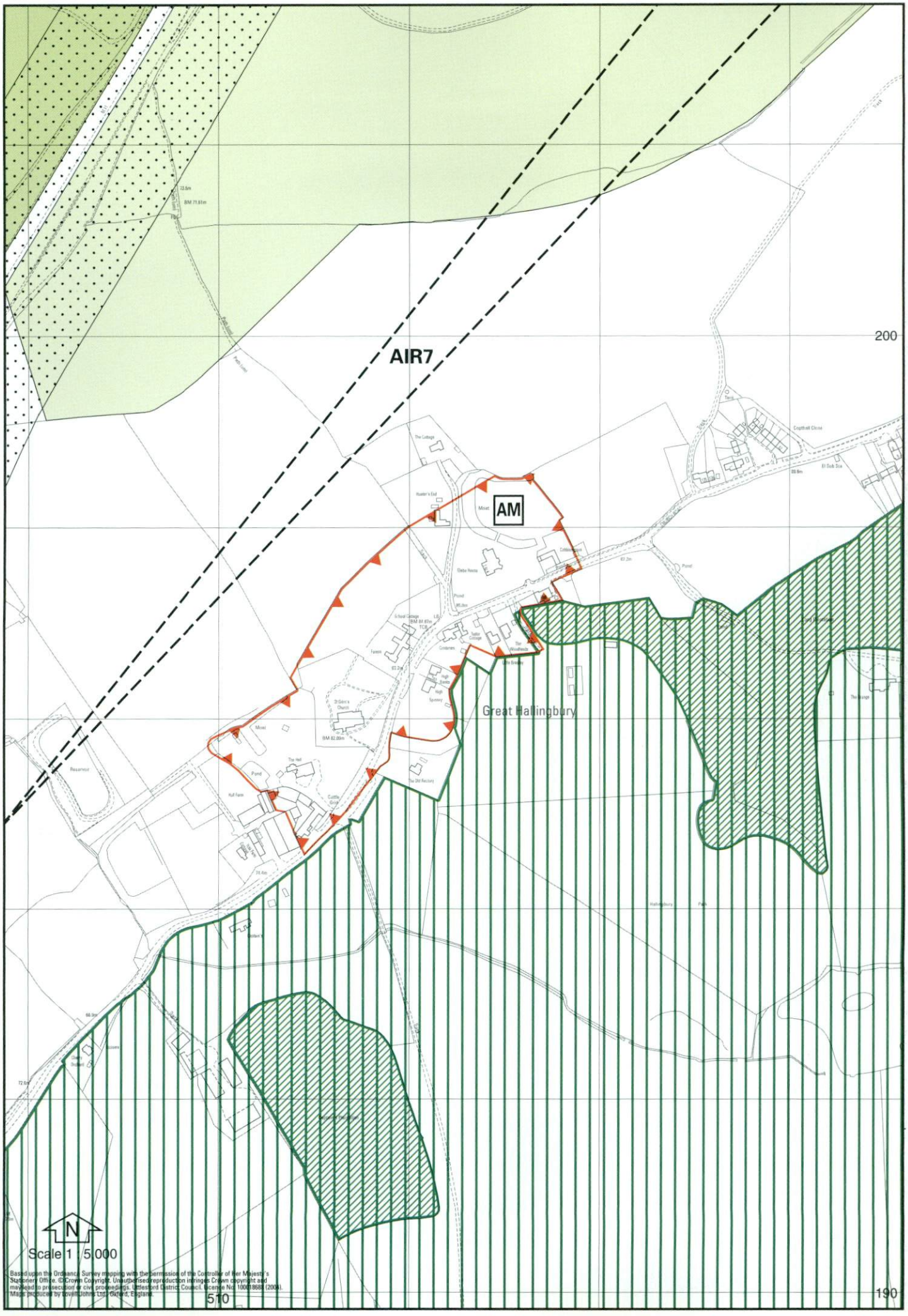

Based upon the Ordnance Survey mapping with the permission of the Controller of Her Majesty's Stationery Office. © Crown Copyright. Unauthorised reproduction infringes Crown copyright and may lead to prosecution or civil proceedings. Uttlesford District Council. Licence No. 100018688 (2004). Maps produced by Lovell Johns Ltd., Oxford, England.

Uttlesford Local Plan
Hadstock Inset Map

Adopted Plan 2005

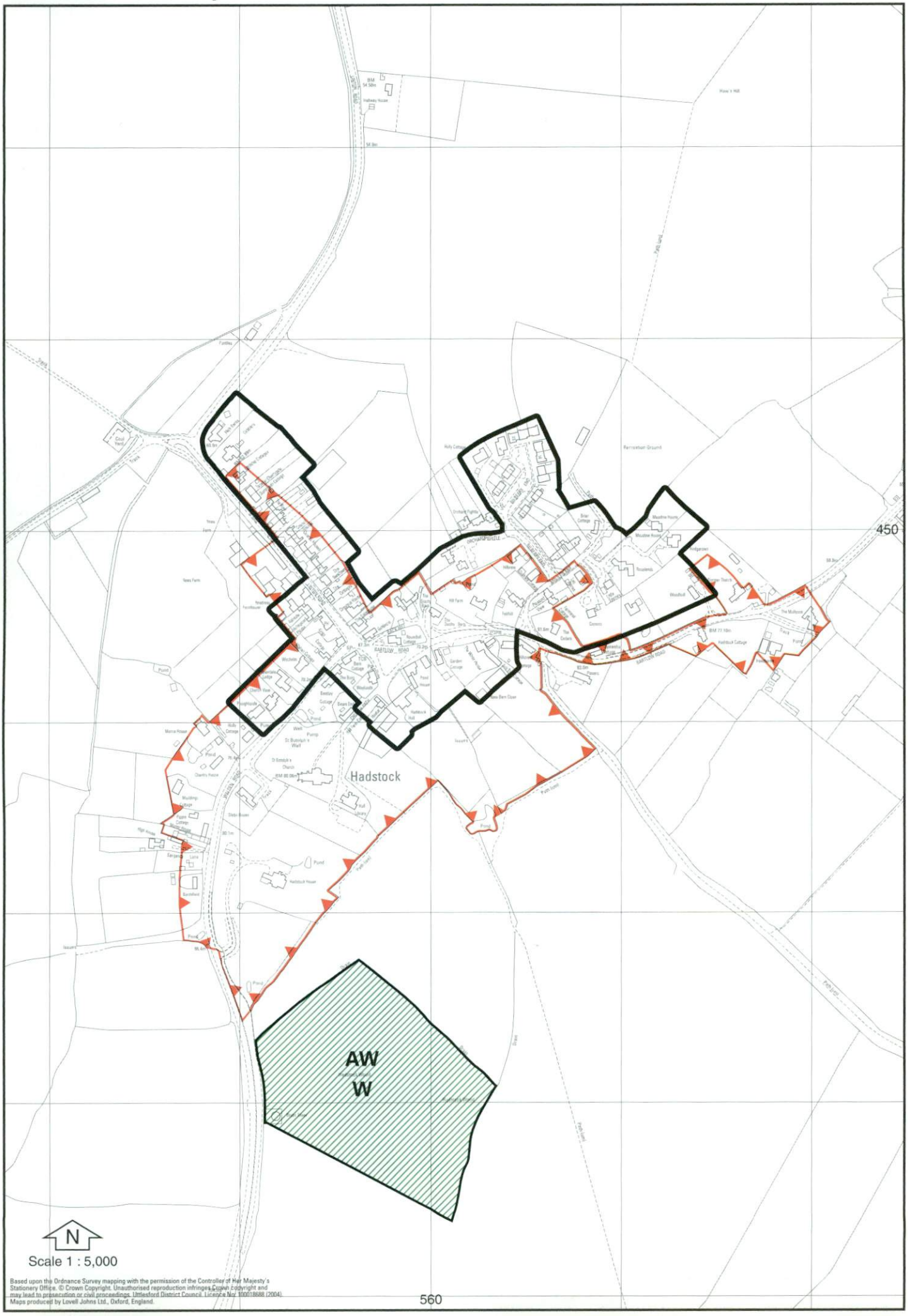

Based upon the Ordnance Survey mapping with the permission of the Controller of Her Majesty's Stationery Office. © Crown Copyright. Unauthorised reproduction infringes Crown Copyright and may lead to prosecution or civil proceedings. Uttlesford District Council. Licence No: 100018688 (2004).
Maps produced by Lovell Johns Ltd., Oxford, England.

Uttlesford Local Plan
Hatfield Broad Oak Inset Map

Adopted Plan 2005

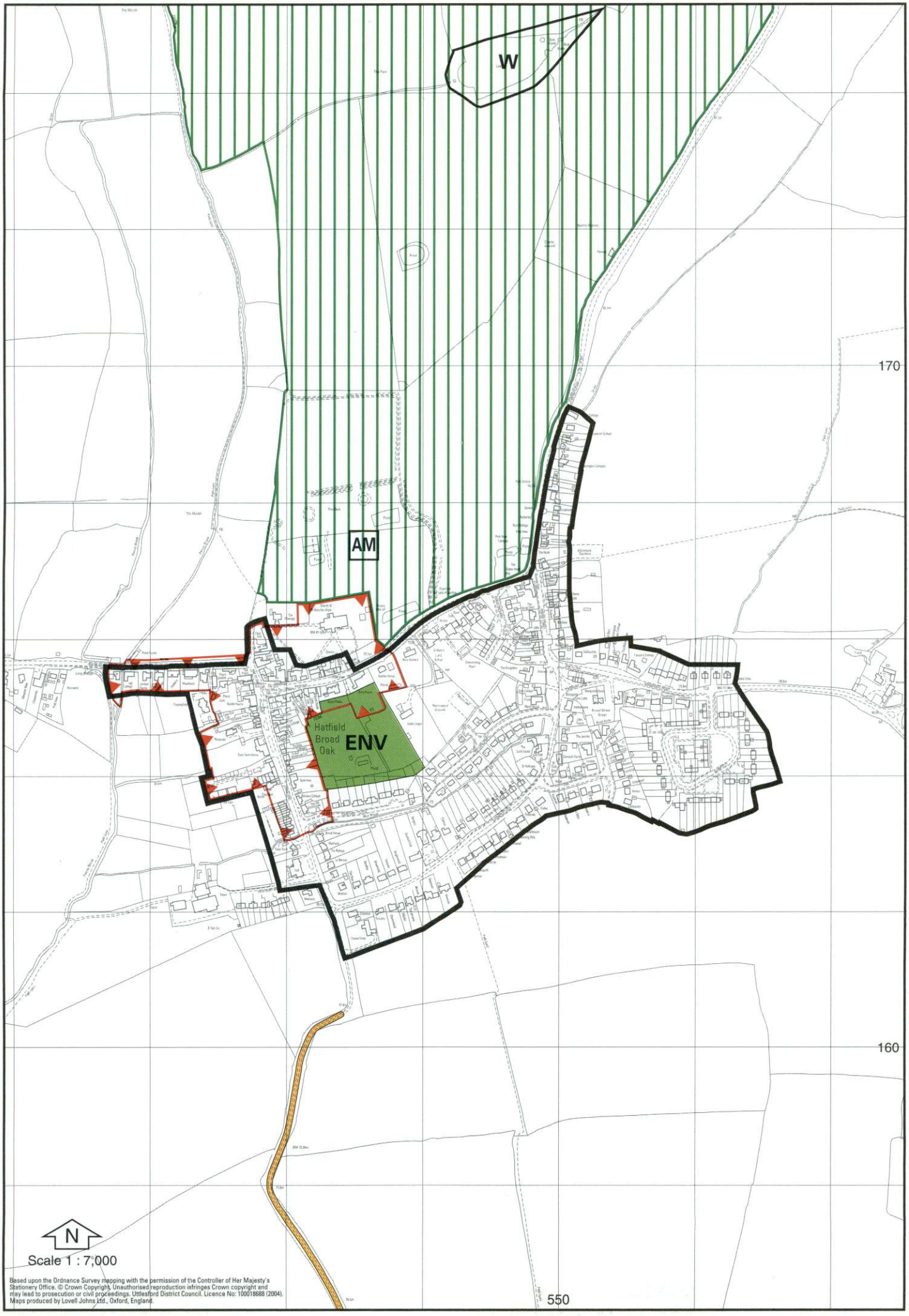

Based upon the Ordnance Survey mapping with the permission of the Controller of Her Majesty's Stationery Office. © Crown Copyright. Unauthorised reproduction infringes Crown copyright and may lead to prosecution or civil proceedings. Uttlesford District Council. Licence No: 100018688 (2004).
Maps produced by Lovell Johns Ltd., Oxford, England.

Uttlesford Local Plan
Hatfield Heath (East) Inset Map

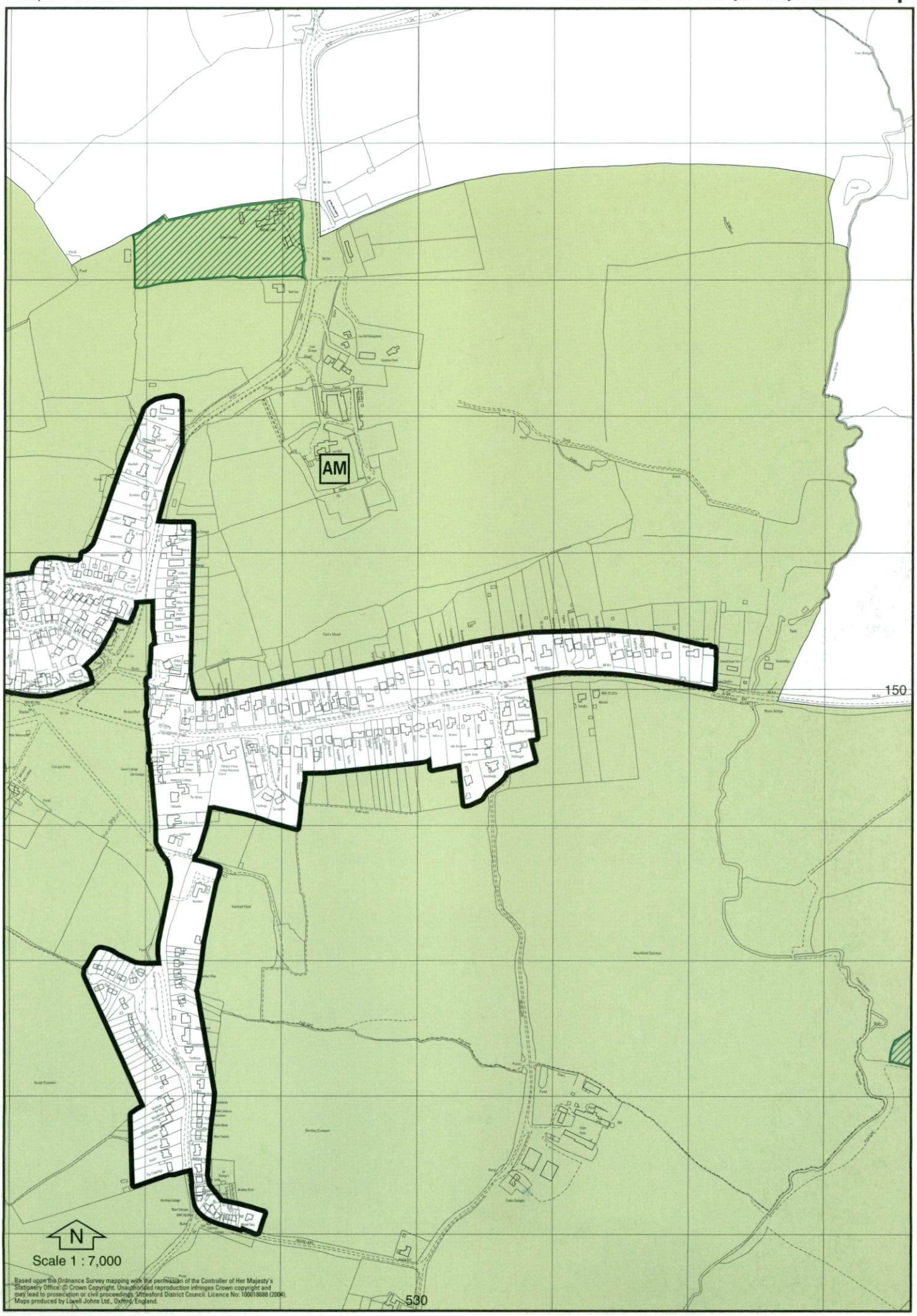

Based upon the Ordnance Survey mapping with the permission of the Controller of Her Majesty's Stationery Office. © Crown Copyright. Unauthorised reproduction infringes Crown copyright and may lead to prosecution or civil proceedings. Uttlesford District Council. Licence No: 100018688 (2004).
Maps produced by Lovell Johns Ltd., Oxford, England.

Uttlesford Local Plan
Hatfield Heath (West) Inset Map

Adopted Plan 2005

Based upon the Ordnance Survey mapping with the permission of the Controller of Her Majesty's Stationery Office. © Crown Copyright. Unauthorised reproduction infringes Crown copyright and may lead to prosecution or civil proceedings. Uttlesford District Council. Licence No: 100018688 (2004).
Maps produced by Lovell White Ltd., Oxford, England.

Uttlesford Local Plan
Hazel End Inset Map

Adopted Plan 2005

Based upon the Ordnance Survey mapping with the permission of the Controller of Her Majesty's Stationery Office. © Crown Copyright. Unauthorised reproduction infringes Crown copyright and may lead to prosecution or civil proceedings. Uttlesford District Council. Licence No: 100018688 (2004).
Maps produced by Lovell Johns Ltd., Oxford, England.

Uttlesford Local Plan
Hempstead Inset Map

Based upon the Ordnance Survey mapping with the permission of the Controller of Her Majesty's Stationery Office. © Crown Copyright. Unauthorised reproduction infringes Crown copyright and may lead to prosecution or civil proceedings. Uttlesford District Council. Licence No: 100018688 (2004).
Maps produced by Lovell Johns Ltd., Oxford, England.

Uttlesford Local Plan
Henham Inset Map

Adopted Plan 2005

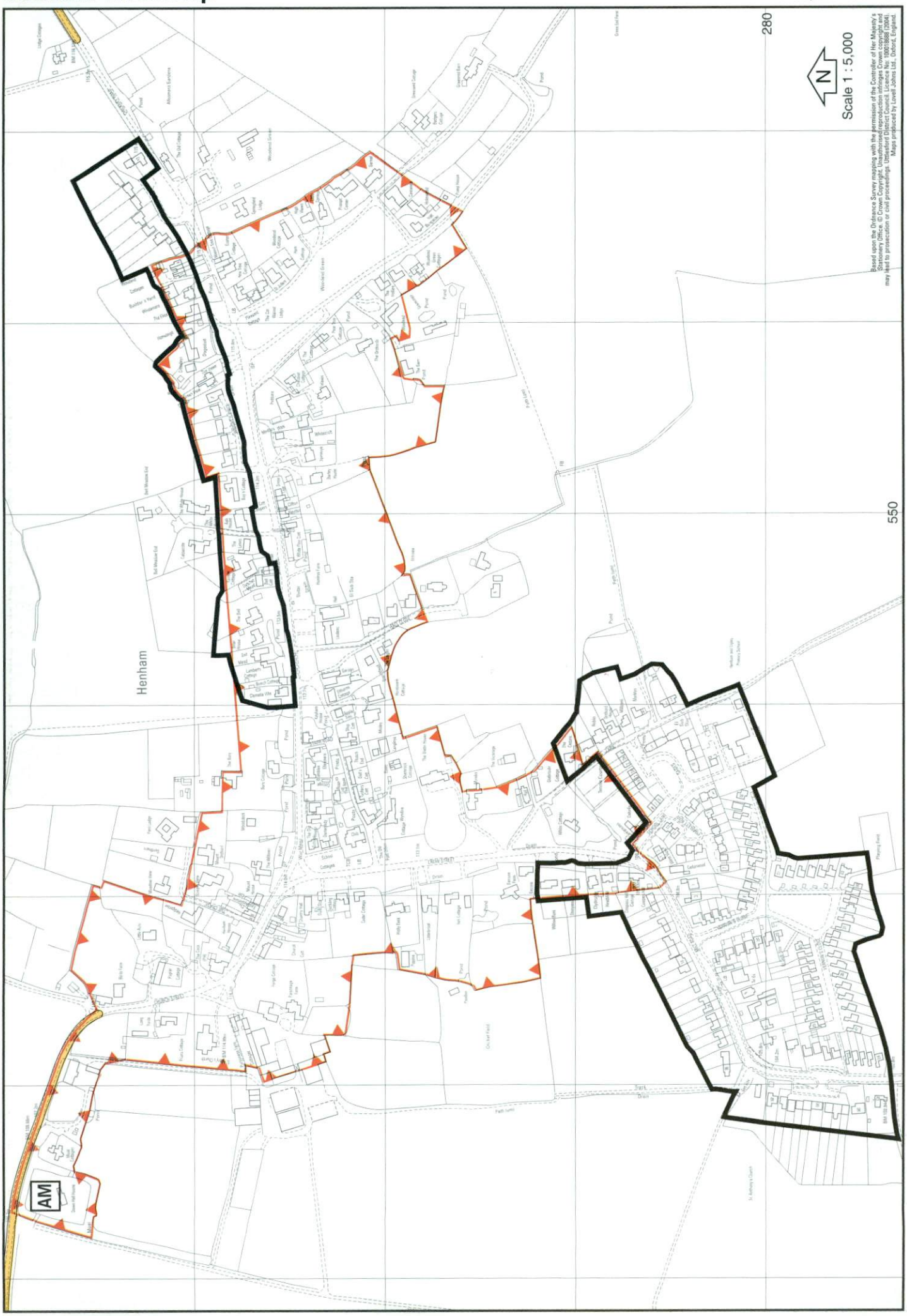

Uttlesford Local Plan
High Easter Inset Map

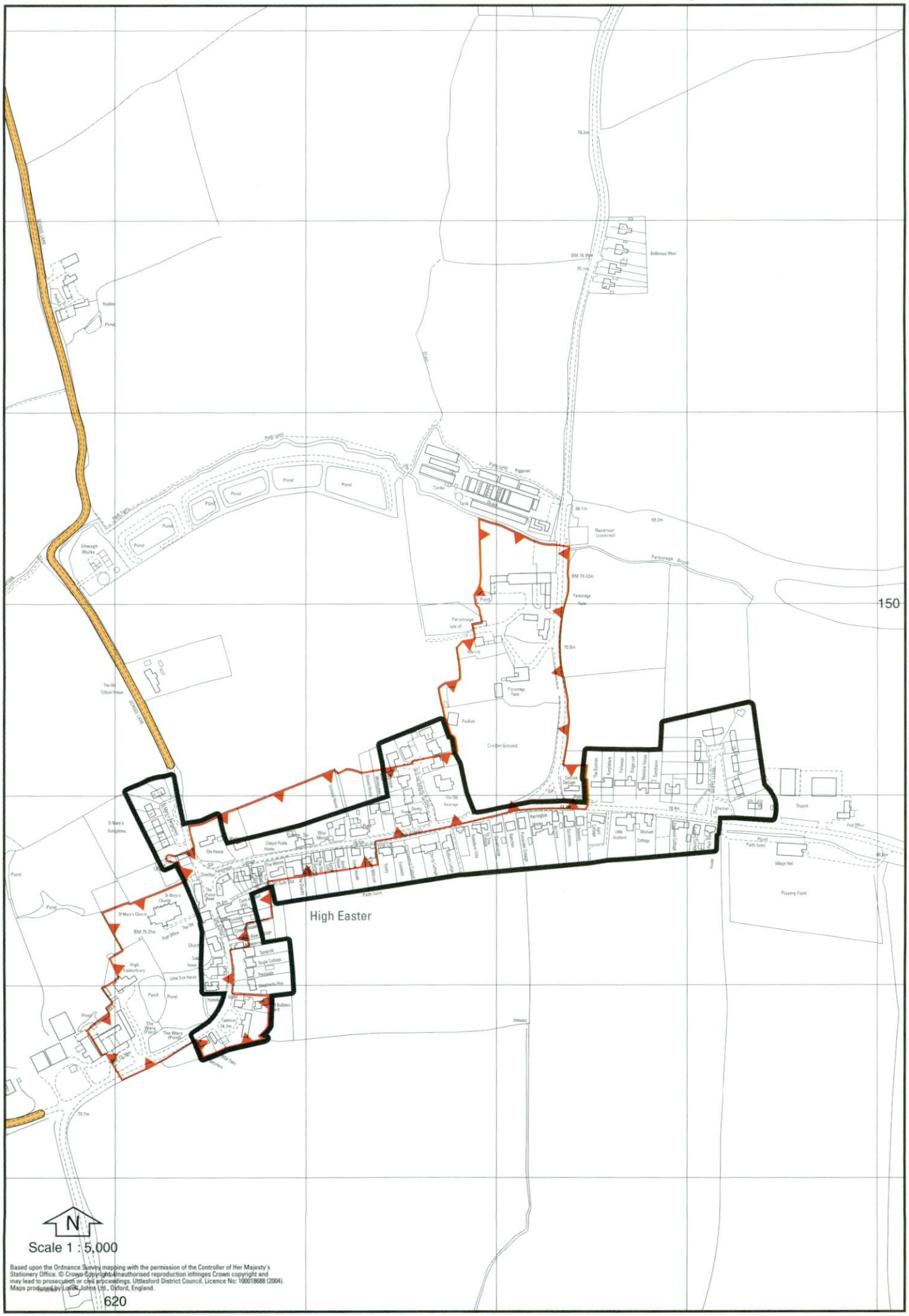

Based upon the Ordnance Survey mapping with the permission of the Controller of Her Majesty's Stationery Office. © Crown Copyright. Unauthorised reproduction infringes Crown copyright and may lead to prosecution or civil proceedings. Uttlesford District Council. Licence No: 100018688 (2004). Maps produced by Local Johns Ltd., Oxford, England.

Uttlesford Local Plan
High Roding Inset Map

Adopted Plan 2005

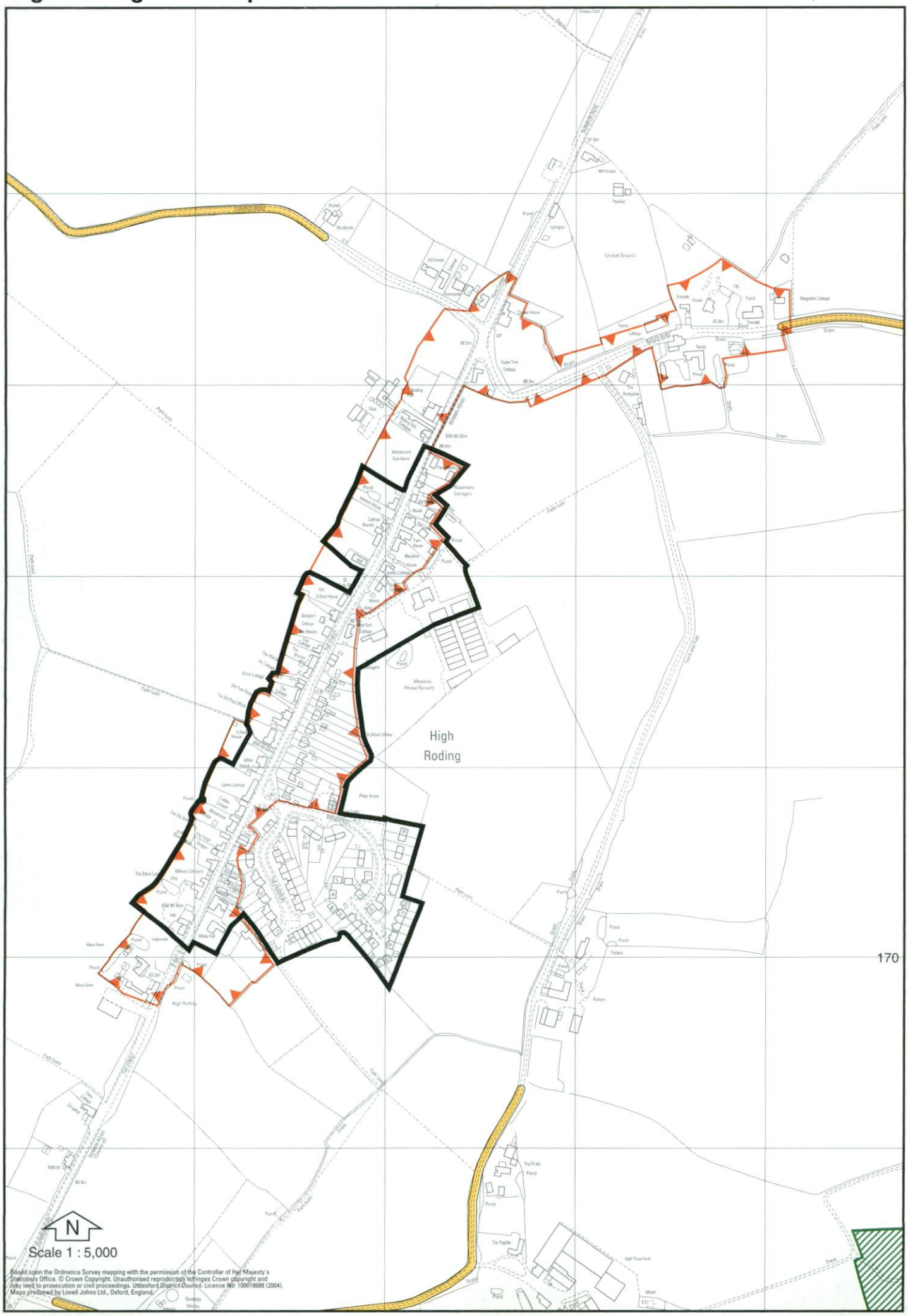

Based upon the Ordnance Survey mapping with the permission of the Controller of Her Majesty's Stationery Office. © Crown Copyright. Unauthorised reproduction infringes Crown copyright and may lead to prosecution or civil proceedings. Uttlesford District Council. Licence Nr. 100018688 (2004).
Maps produced by Lovell Johns Ltd., Oxford, England.

Uttlesford Local Plan
Leaden Roding Inset Map

Adopted Plan 2005

Based upon the Ordnance Survey mapping with the permission of the Controller of Her Majesty's Stationery Office. © Crown Copyright. Unauthorised reproduction infringes Crown copyright and may lead to prosecution or civil proceedings. Uttlesford District Council. Licence No: 100018688 (2004).
Maps produced by Lovell Johns Ltd., Oxford, England.

Uttlesford Local Plan
Little Dunmow Inset Map

Adopted Plan 2005

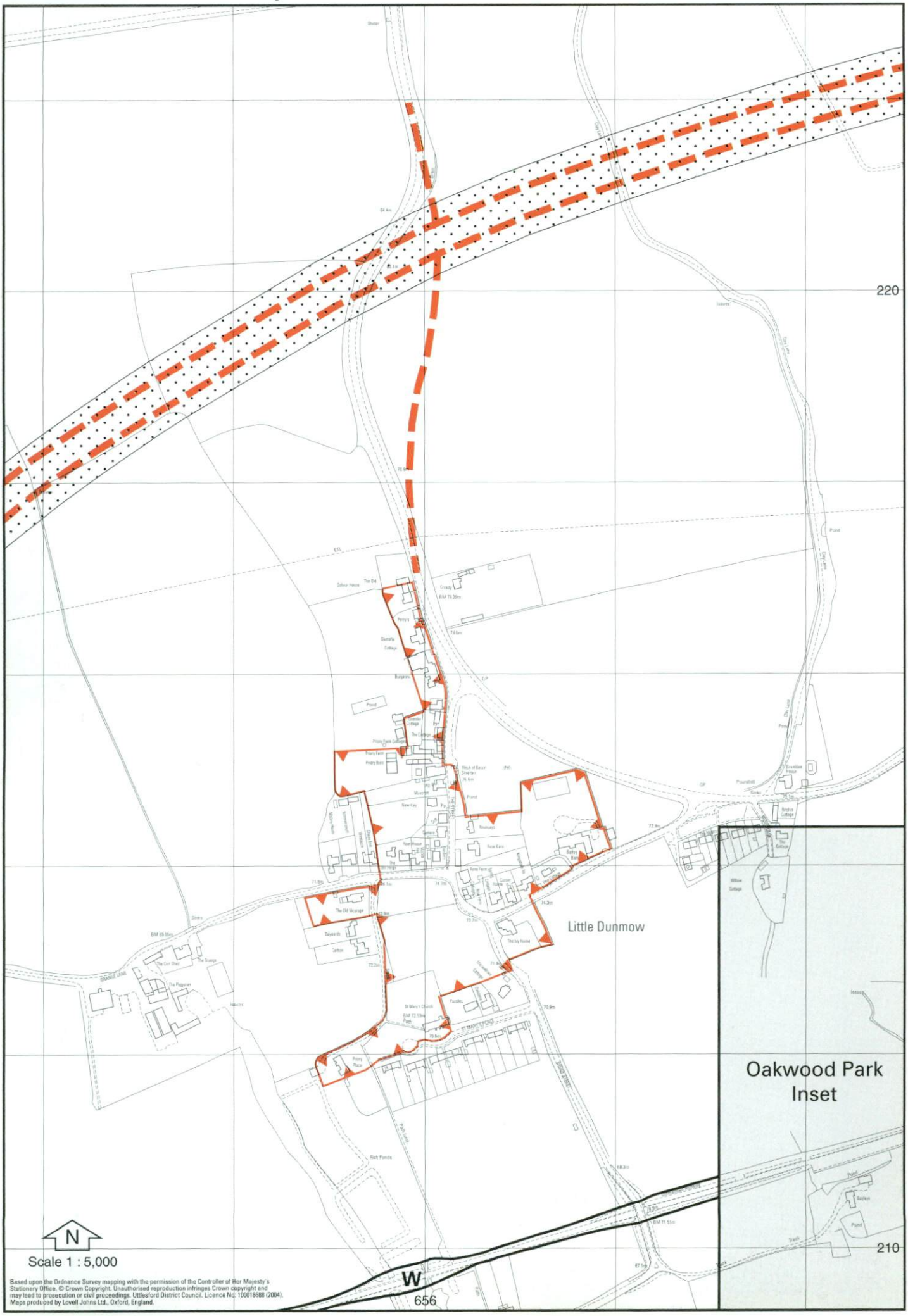

Based upon the Ordnance Survey mapping with the permission of the Controller of Her Majesty's Stationery Office. © Crown Copyright. Unauthorised reproduction infringes Crown copyright and may lead to prosecution or civil proceedings. Uttlesford District Council. Licence No: 100018688 (2004).
Maps produced by Lovell Johns Ltd., Oxford, England.

Uttlesford Local Plan
Little Easton (Duck Street) Inset Map

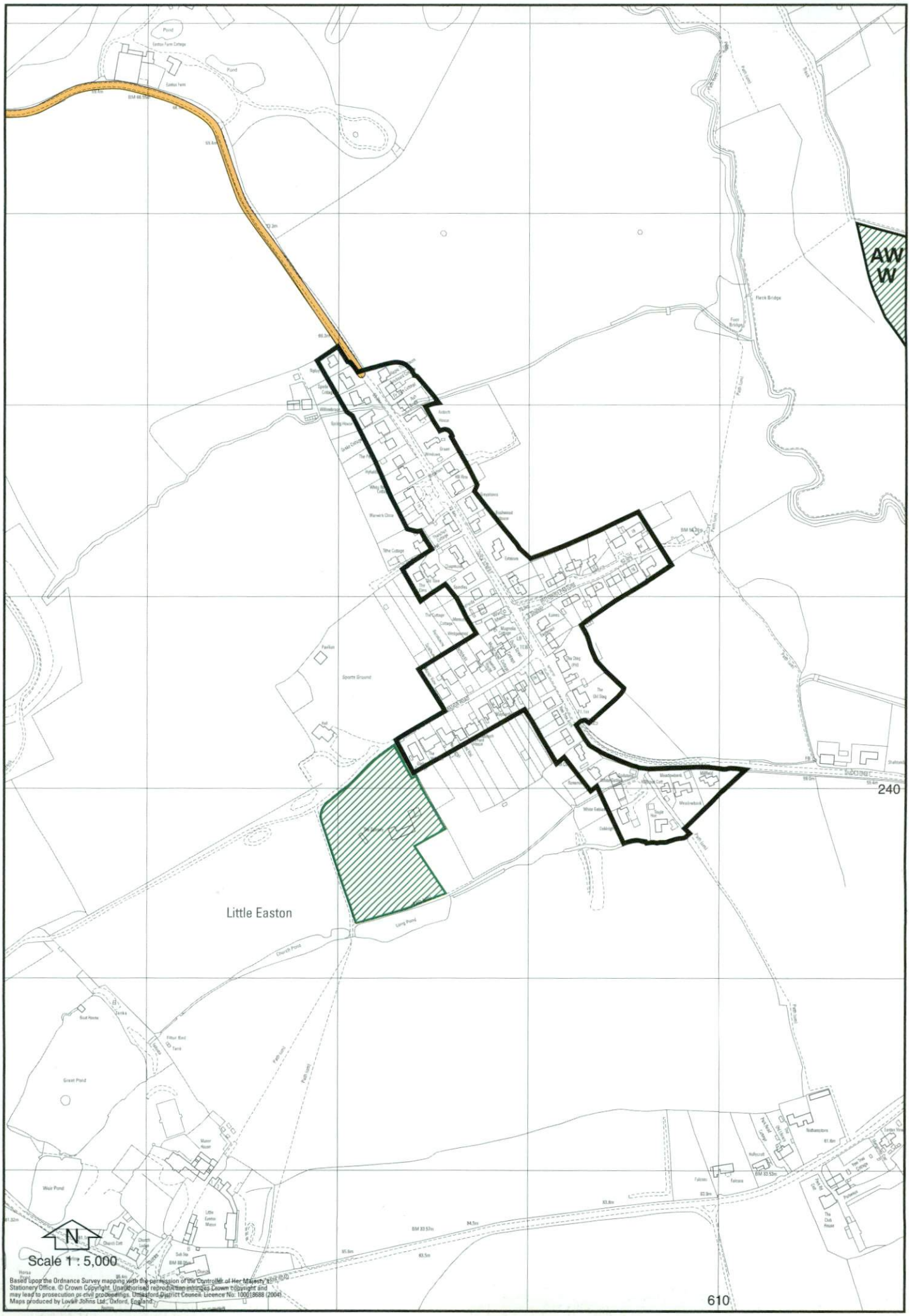

Based upon the Ordnance Survey mapping with the permission of the Controller of Her Majesty's Stationery Office. © Crown Copyright. Unauthorised reproduction infringes Crown copyright and may lead to prosecution or civil proceedings. Uttlesford District Council. Licence No. 100018688 (2004)
Maps produced by Lovell Johns Ltd., Oxford, England.

Uttlesford Local Plan
Little Hallingbury (North) Inset Map

Adopted Plan 2005

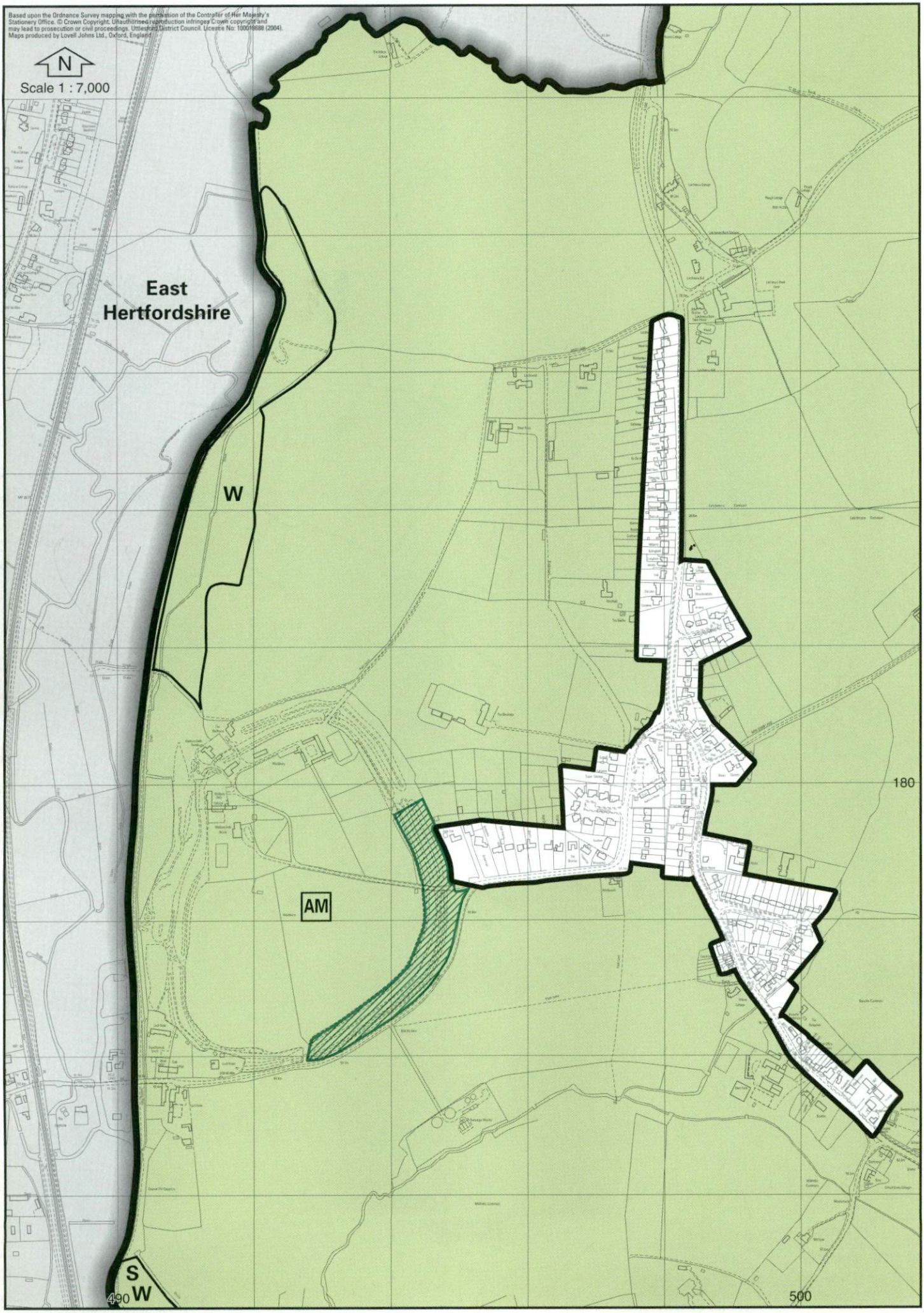

Uttlesford Local Plan
Little Hallingbury (South) Inset Map

Based upon the Ordnance Survey mapping with the permission of the Controller of Her Majesty's Stationery Office. © Crown Copyright. Unauthorised reproduction infringes Crown copyright and may lead to prosecution or civil proceedings. Uttlesford District Council. Licence No: 100018688 (2004). Maps produced by Lovell Johns Ltd., Oxford, England.

Uttlesford Local Plan
Littlebury Inset Map

Adopted Plan 2005

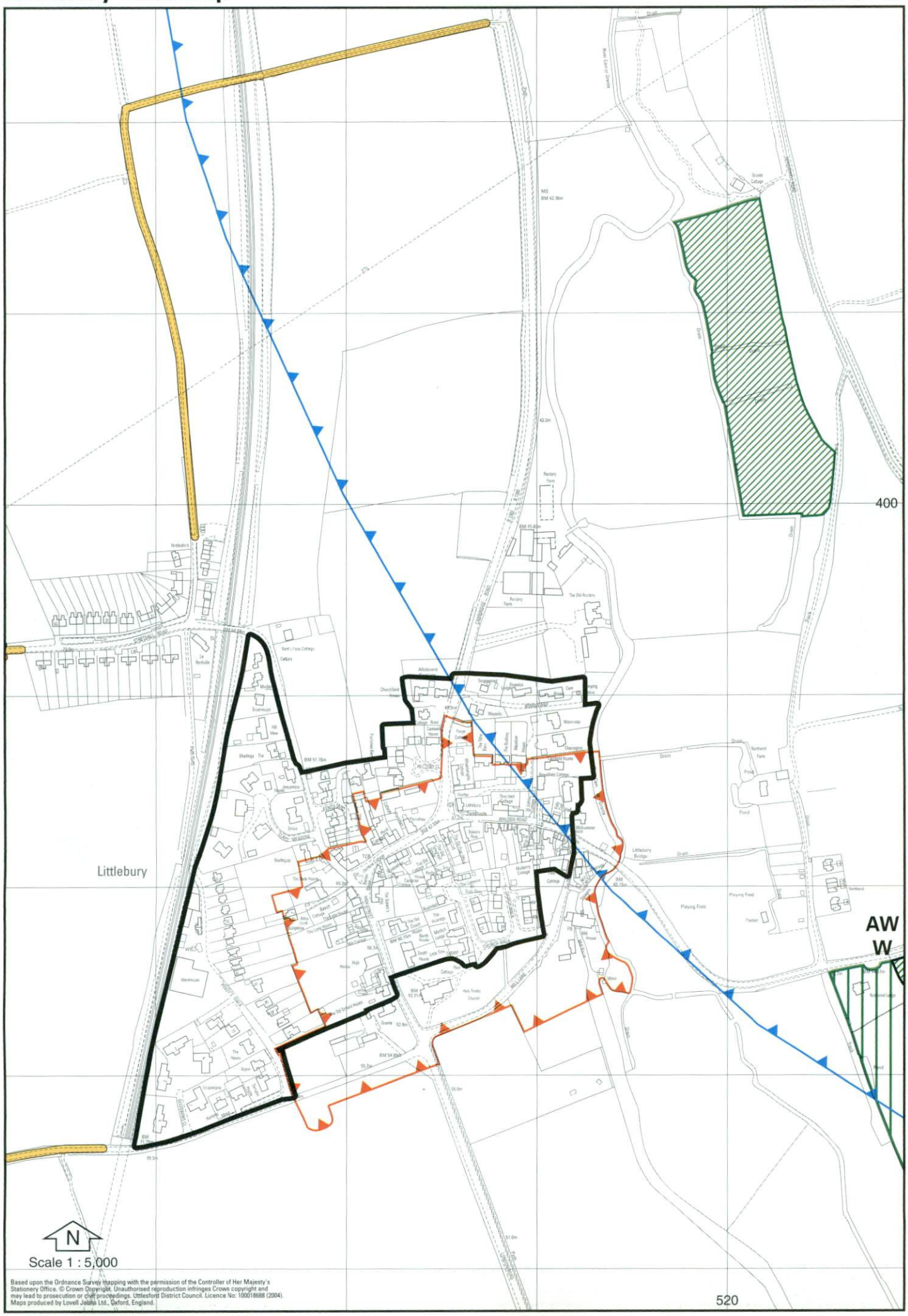

Based upon the Ordnance Survey mapping with the permission of the Controller of Her Majesty's Stationery Office. © Crown Copyright. Unauthorised reproduction infringes Crown copyright and may lead to prosecution or civil proceedings. Uttlesford District Council. Licence No: 100018688 (2004).
Maps produced by Lovell Johns Ltd., Oxford, England.

Uttlesford Local Plan
Manuden Inset Map

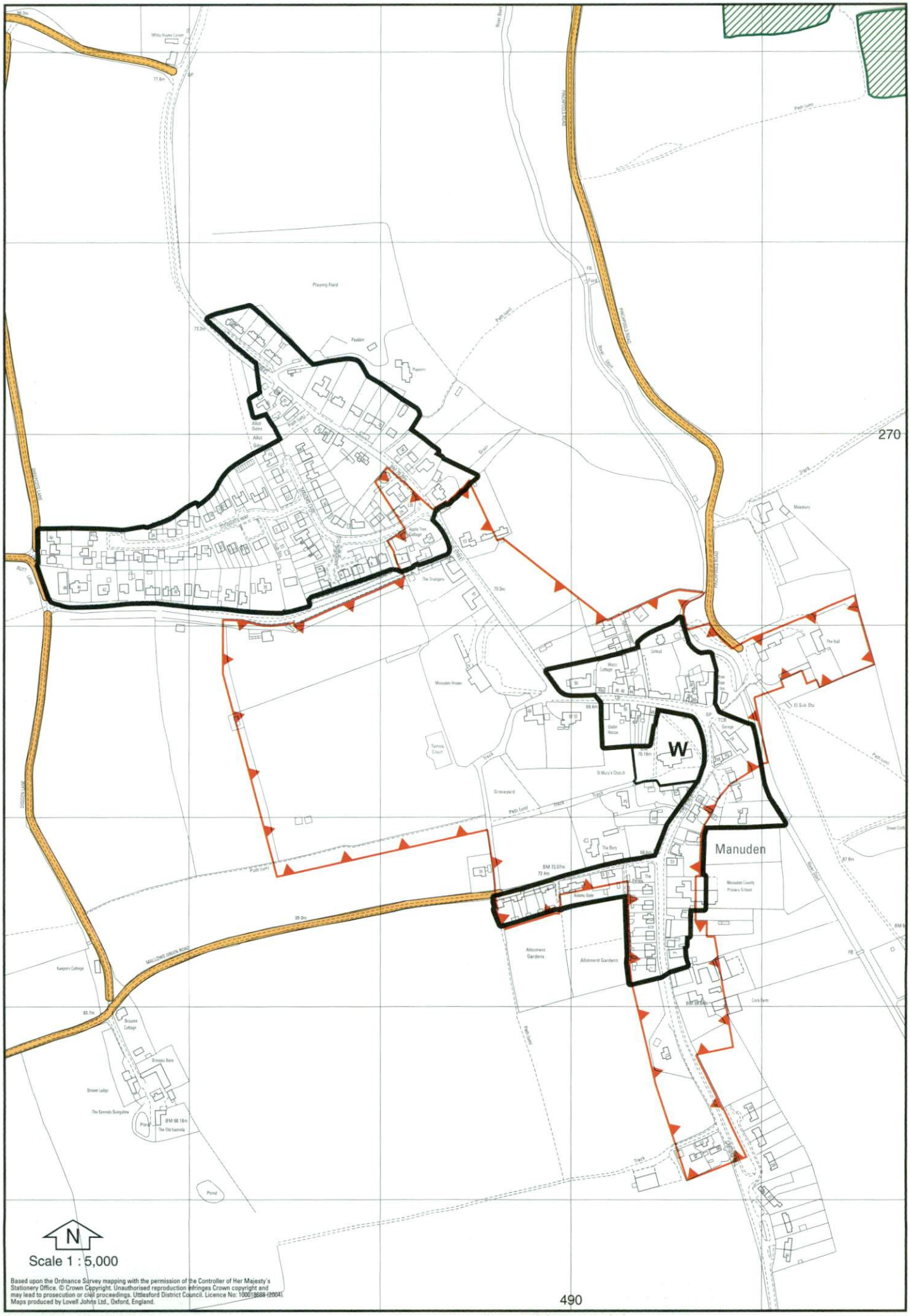

Based upon the Ordnance Survey mapping with the permission of the Controller of Her Majesty's Stationery Office. © Crown Copyright. Unauthorised reproduction infringes Crown copyright and may lead to prosecution or civil proceedings. Uttlesford District Council. Licence No: 100018688 (2004).
Maps produced by Lovell Johns Ltd., Oxford, England.

Uttlesford Local Plan
Newport Inset Map

Adopted Plan 2005

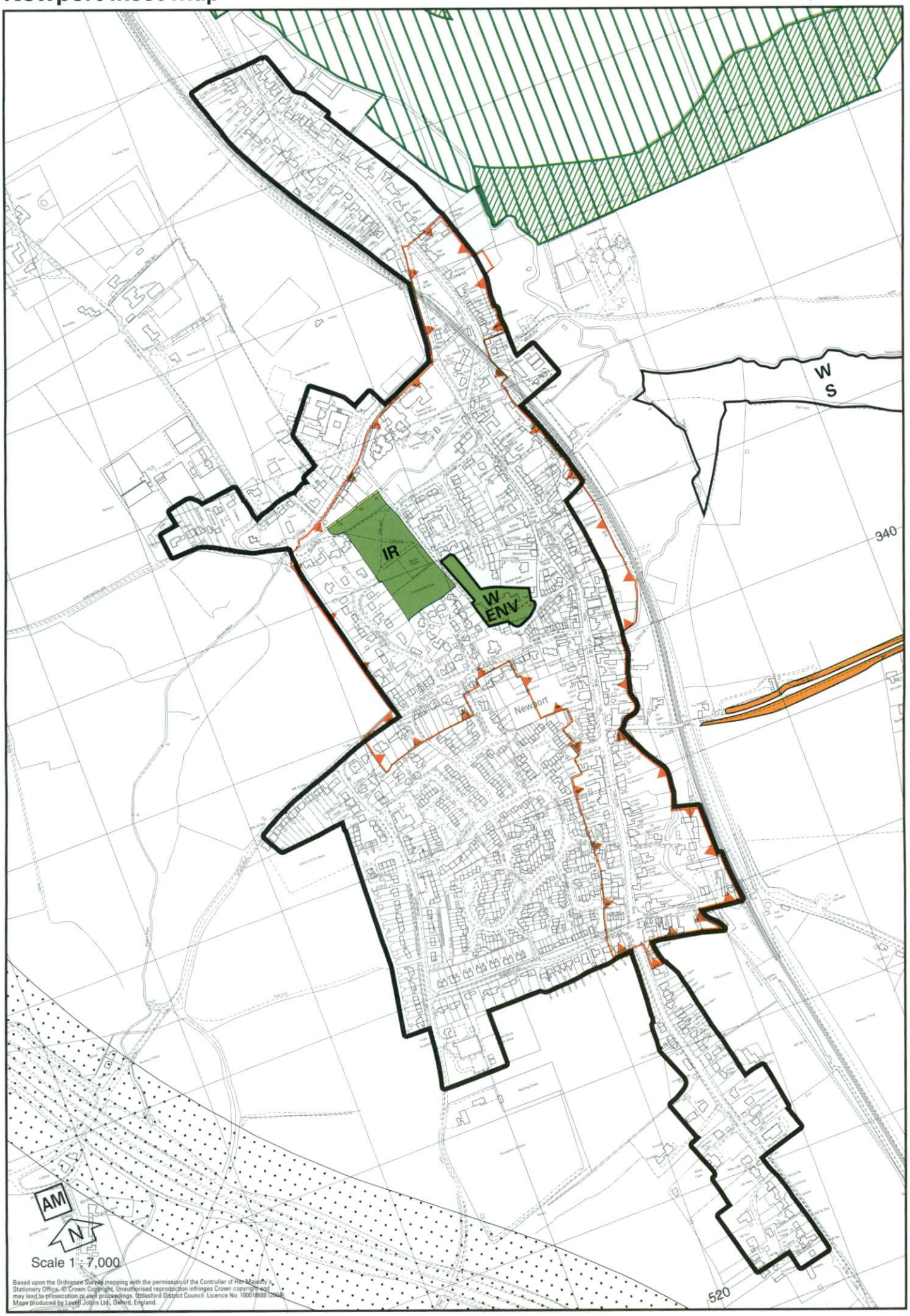

Based upon the Ordnance Survey mapping with the permission of the Controller of Her Majesty's Stationery Office. © Crown Copyright. Unauthorised reproduction infringes Crown copyright and may lead to prosecution or civil proceedings. Uttlesford District Council. Licence No: 100018688 [illegible]
Maps produced by Lovell Johns Ltd., Oxford, England.

Uttlesford Local Plan
Oakwood Park Inset Map

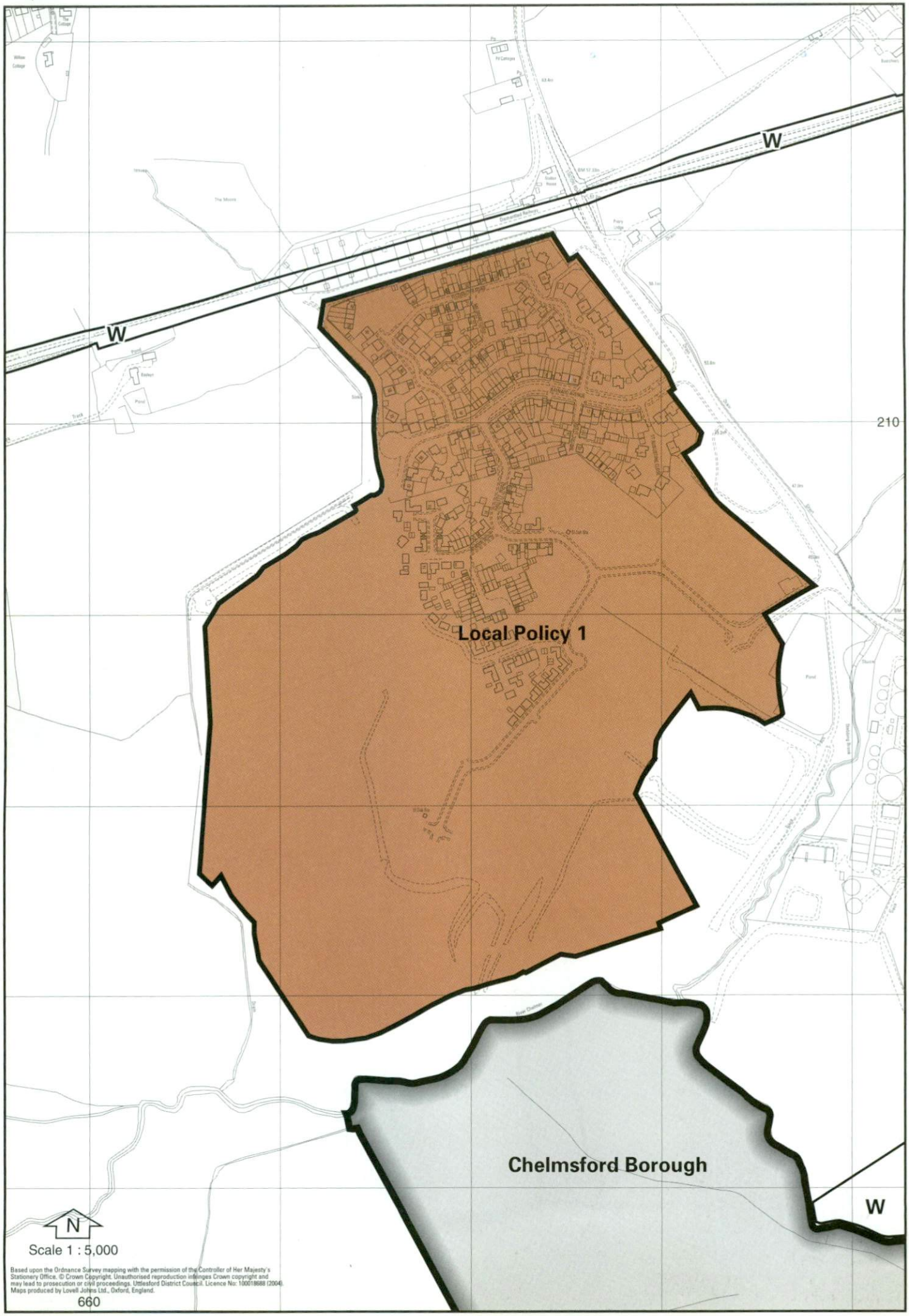

Based upon the Ordnance Survey mapping with the permission of the Controller of Her Majesty's Stationery Office. © Crown Copyright. Unauthorised reproduction infringes Crown copyright and may lead to prosecution or civil proceedings. Uttlesford District Council. Licence No: 100018688 (2004). Maps produced by Lovell Johns Ltd., Oxford, England.

Uttlesford Local Plan
Quendon & Rickling Green Inset Map

Adopted Plan 2005

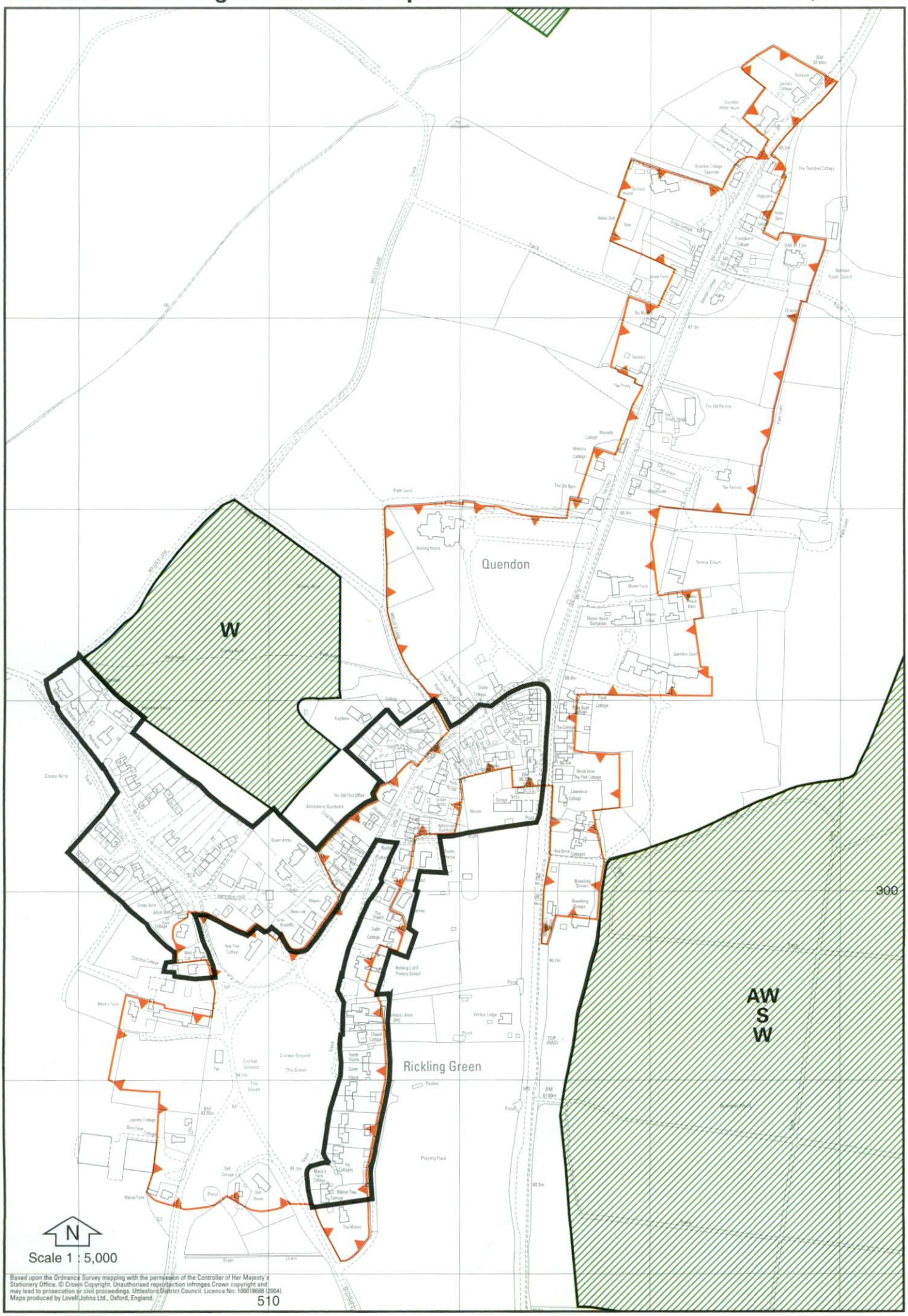

Based upon the Ordnance Survey mapping with the permission of the Controller of Her Majesty's Stationery Office. © Crown Copyright. Unauthorised reproduction infringes Crown copyright and may lead to prosecution or civil proceedings. Uttlesford District Council. Licence No: 100018688 (2004).
Maps produced by Lovell Johns Ltd., Oxford, England.

Uttlesford Local Plan
Radwinter Inset Map

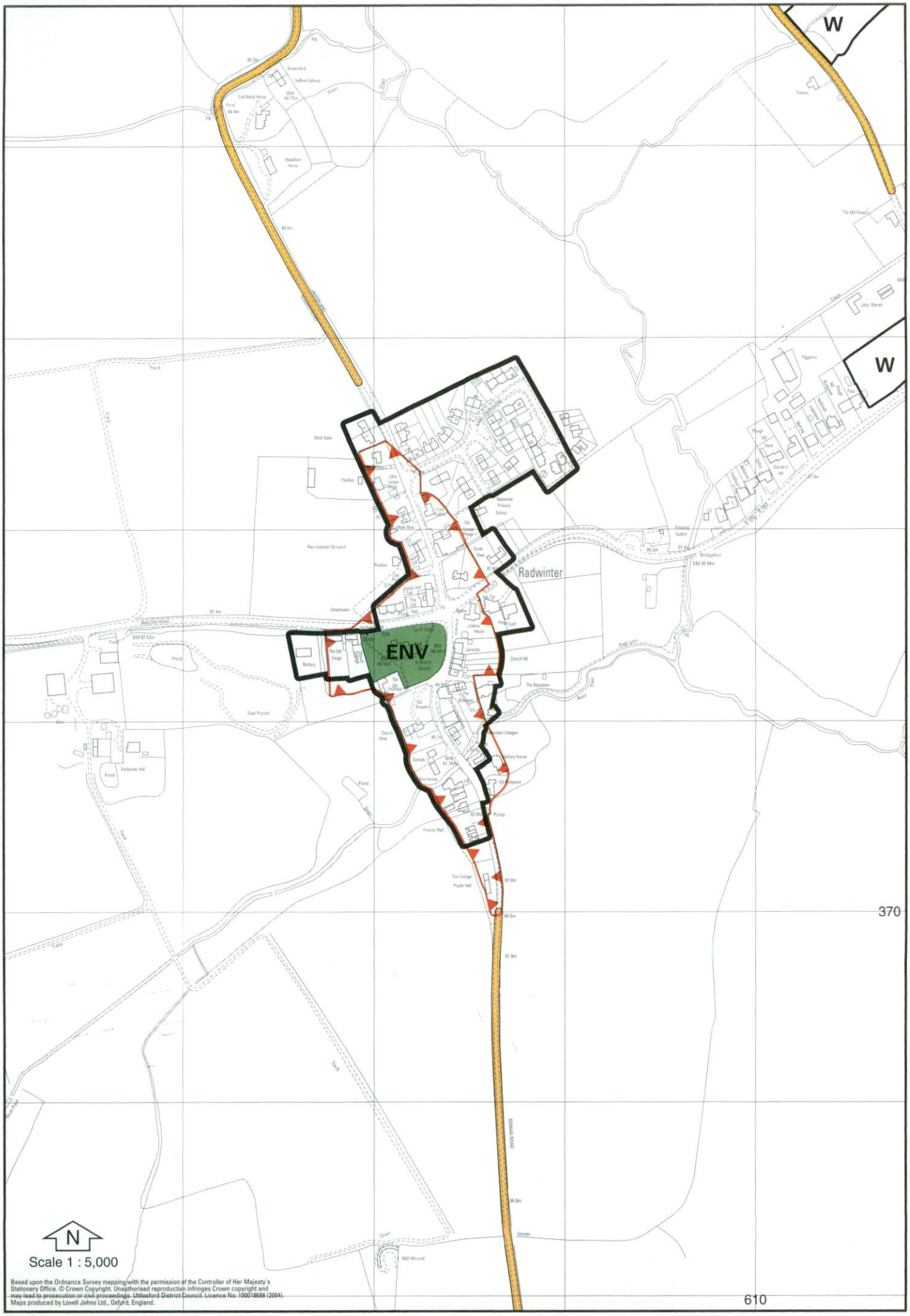

Based upon the Ordnance Survey mapping with the permission of the Controller of Her Majesty's Stationery Office. © Crown Copyright. Unauthorised reproduction infringes Crown copyright and may lead to prosecution or civil proceedings. Uttlesford District Council. Licence No. 100018688 (2004).
Maps produced by Lovell Johns Ltd., Oxford, England.

Uttlesford Local Plan

Saffron Walden (Audley End) Inset Map

Adopted Plan 2005

Based upon the Ordnance Survey mapping with the permission of the Controller of Her Majesty's Stationery Office. © Crown Copyright. Unauthorised reproduction infringes Crown copyright and may lead to prosecution or civil proceedings. Uttlesford District Council. Licence No: 100018688 (2004). Maps produced by Lovell Johns Ltd., Oxford, England.

Uttlesford Local Plan
Stansted Airport Inset Map

Adopted Plan 2005

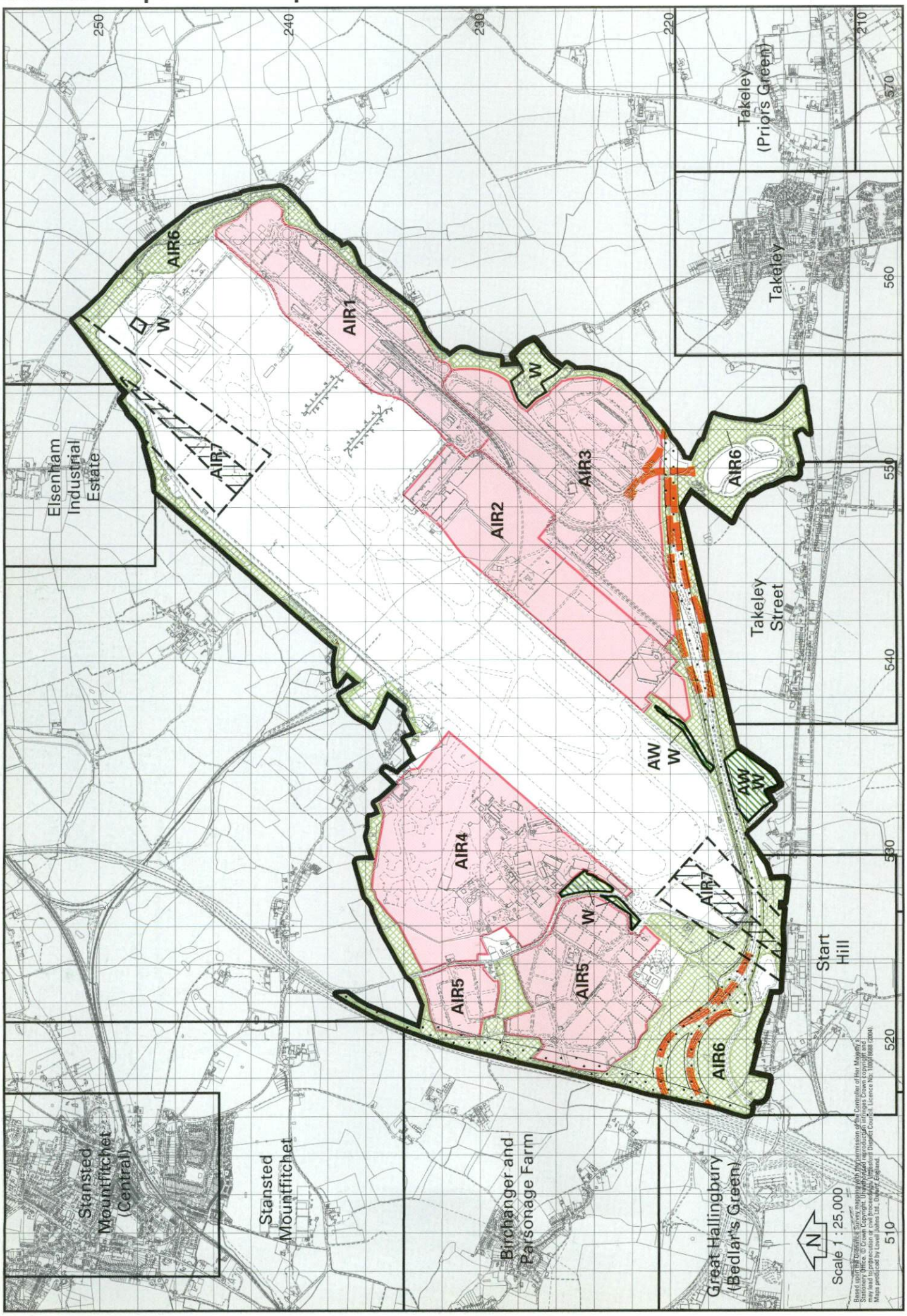

Uttlesford Local Plan

Stansted Mountfitchet (Central) Inset Map

Adopted Plan 2005

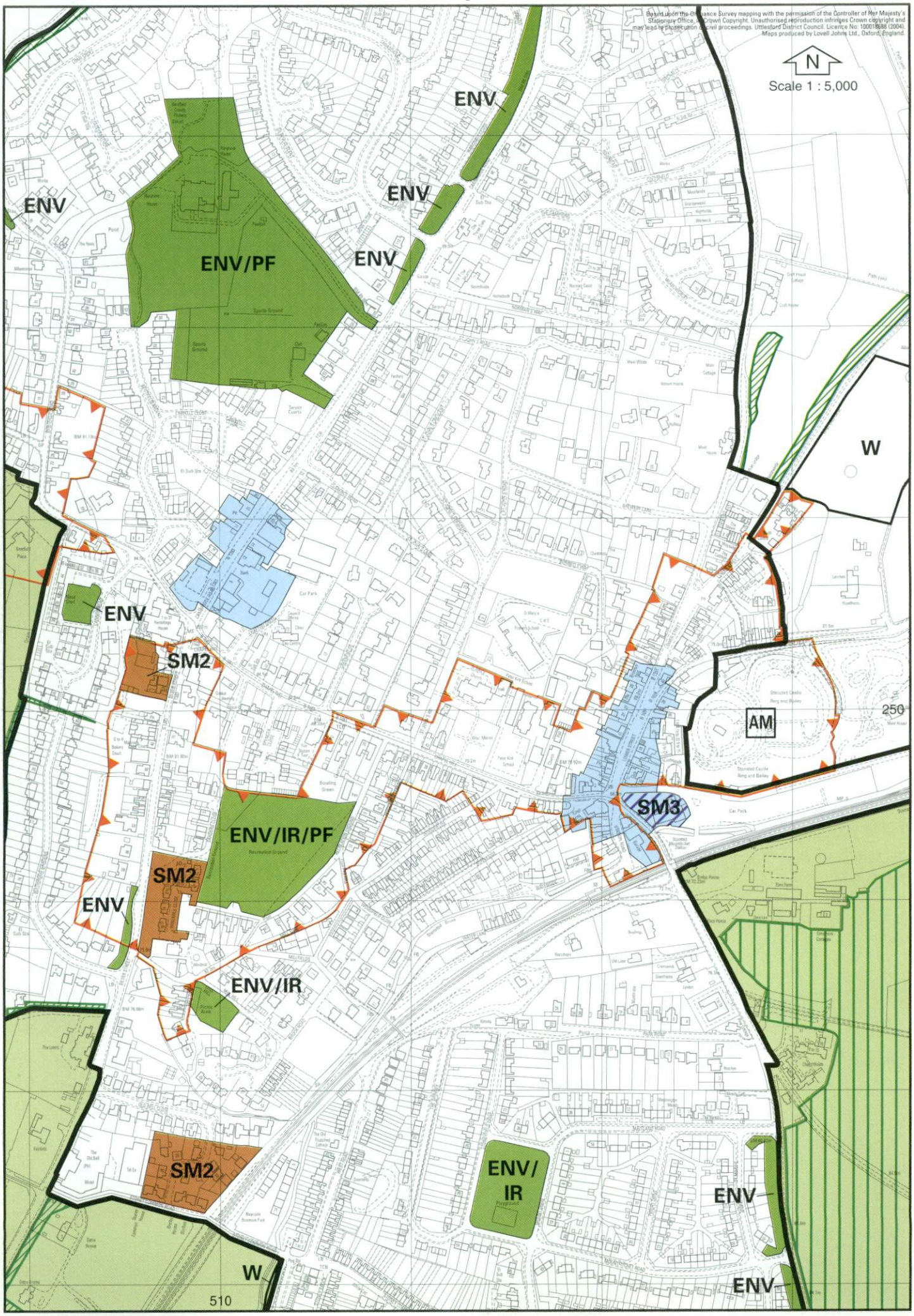

Uttlesford Local Plan
Stansted Mountfitchet Inset Map

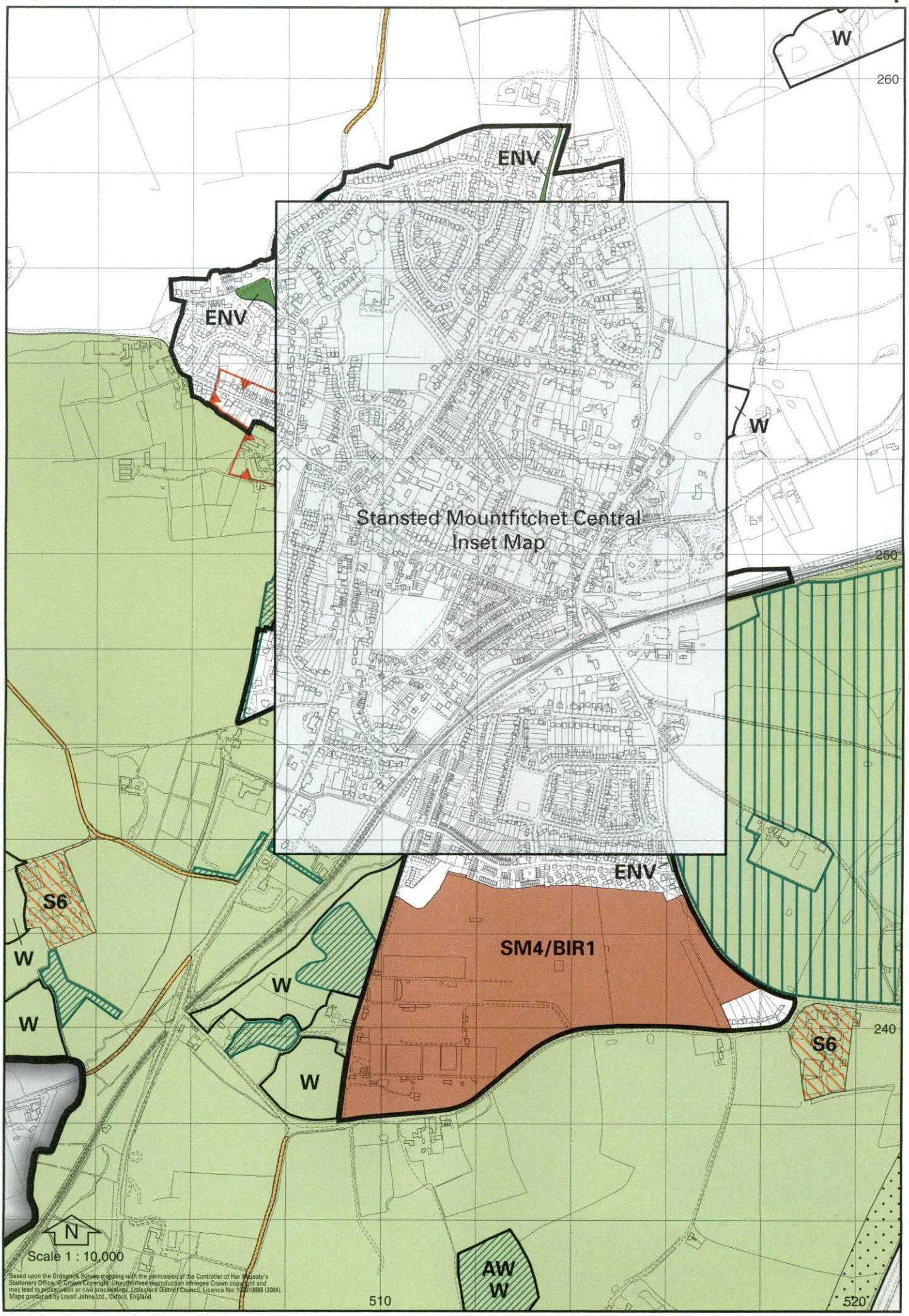

Based upon the Ordnance Survey mapping with the permission of the Controller of Her Majesty's Stationery Office. © Crown Copyright. Unauthorised reproduction infringes Crown copyright and may lead to prosecution or civil proceedings. Uttlesford District Council. Licence No: 100018688 (2004). Maps produced by Lovell Johns Ltd., Oxford, England.

Uttlesford Local Plan
Start Hill Inset Map

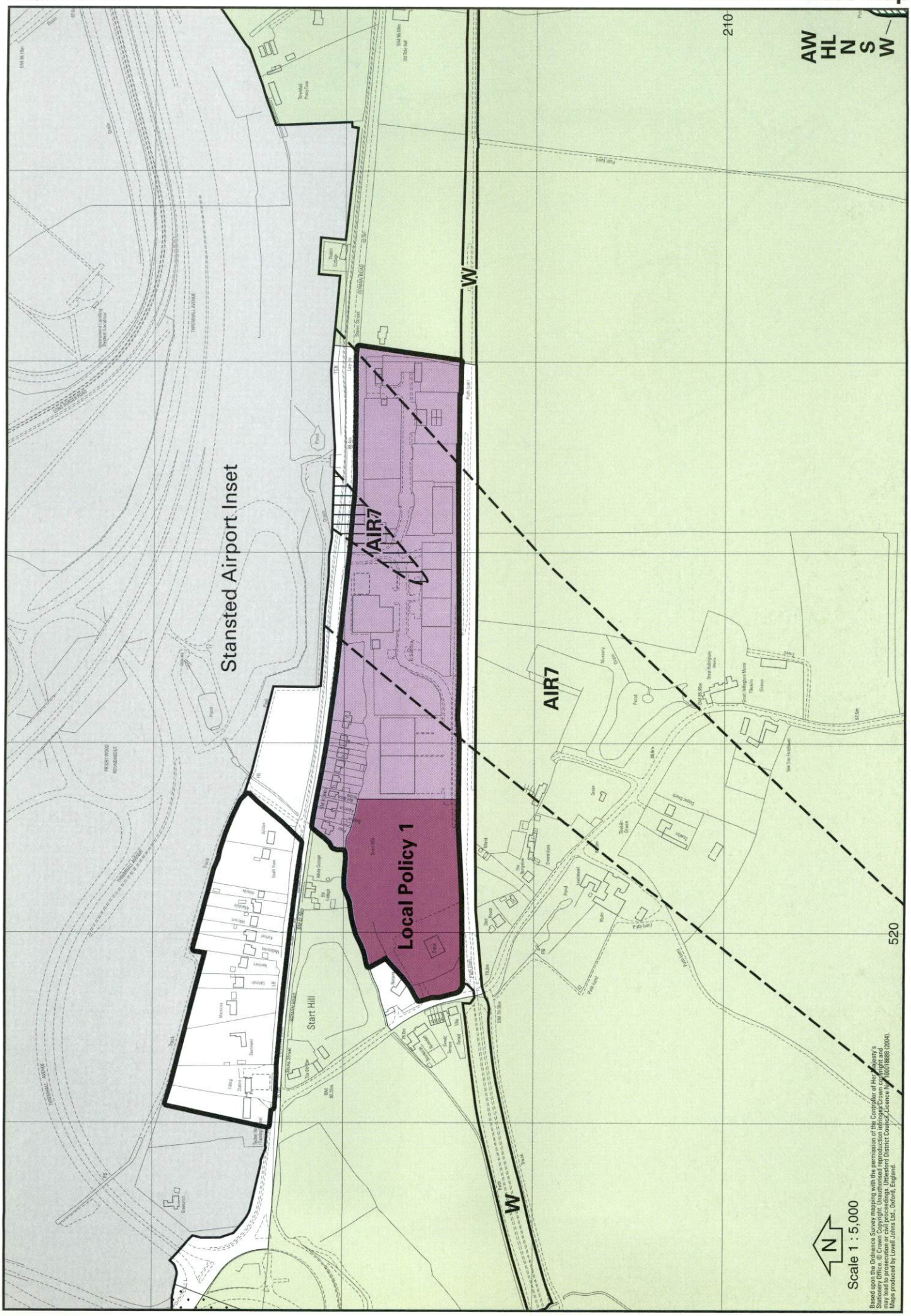

Uttlesford Local Plan
Stebbing Inset Map

Adopted Plan 2005

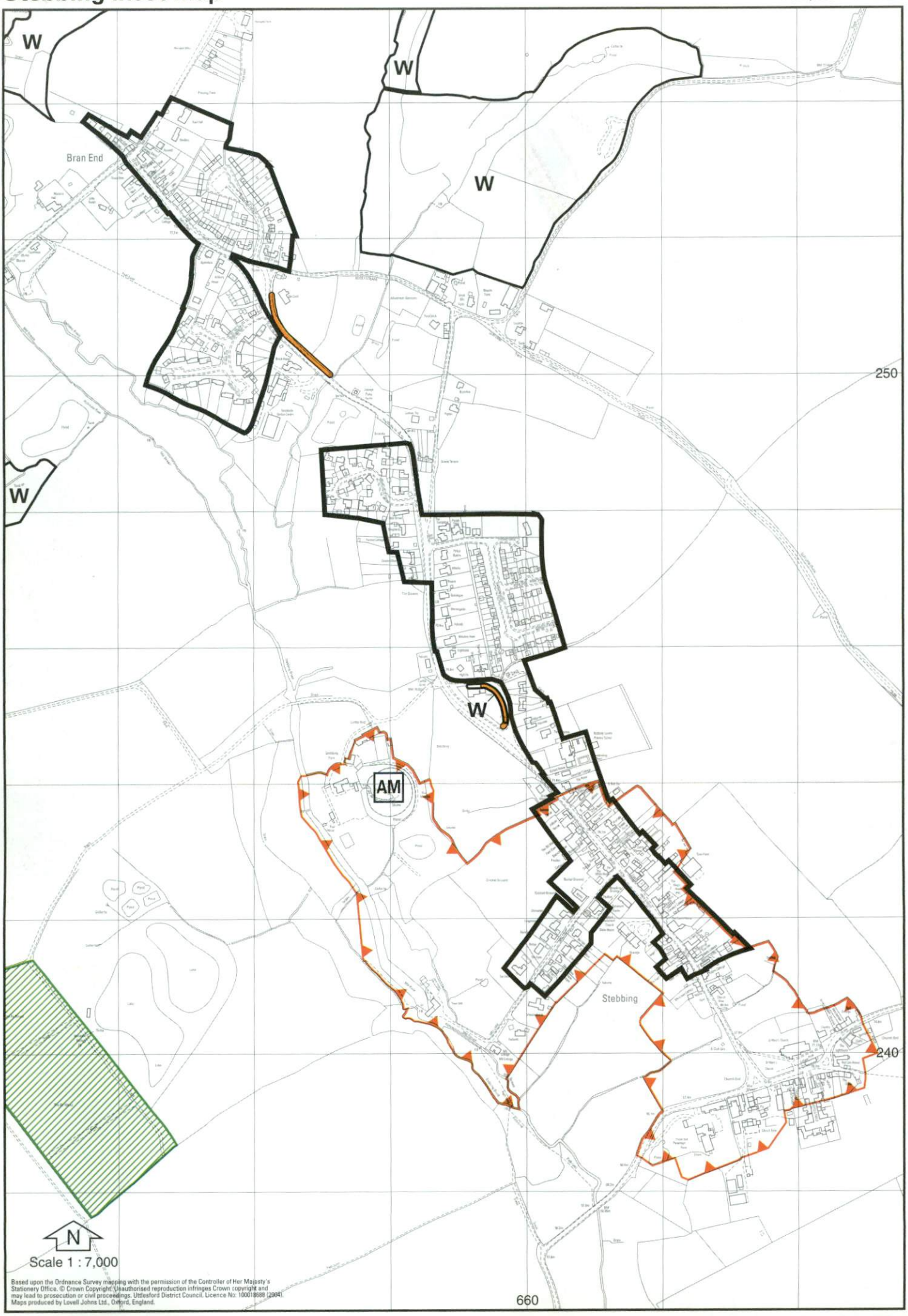

Based upon the Ordnance Survey mapping with the permission of the Controller of Her Majesty's Stationery Office. © Crown Copyright. Unauthorised reproduction infringes Crown copyright and may lead to prosecution or civil proceedings. Uttlesford District Council. Licence No: 100018688 (2004).
Maps produced by Lovell Johns Ltd., Oxford, England.

Uttlesford Local Plan
Sewards End Inset Map

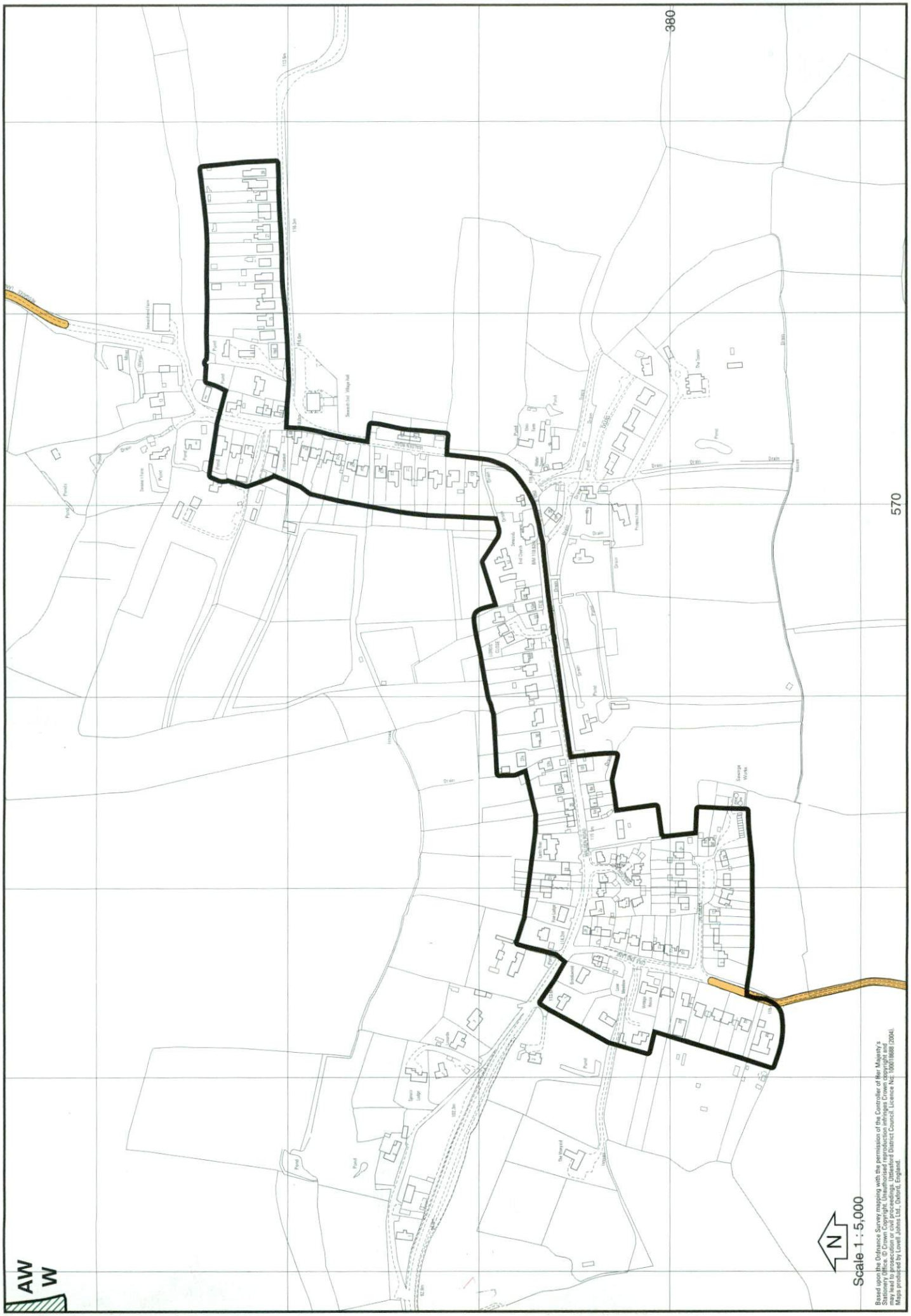

Uttlesford Local Plan

Takeley (Priors Green) Inset Map

Adopted Plan 2005

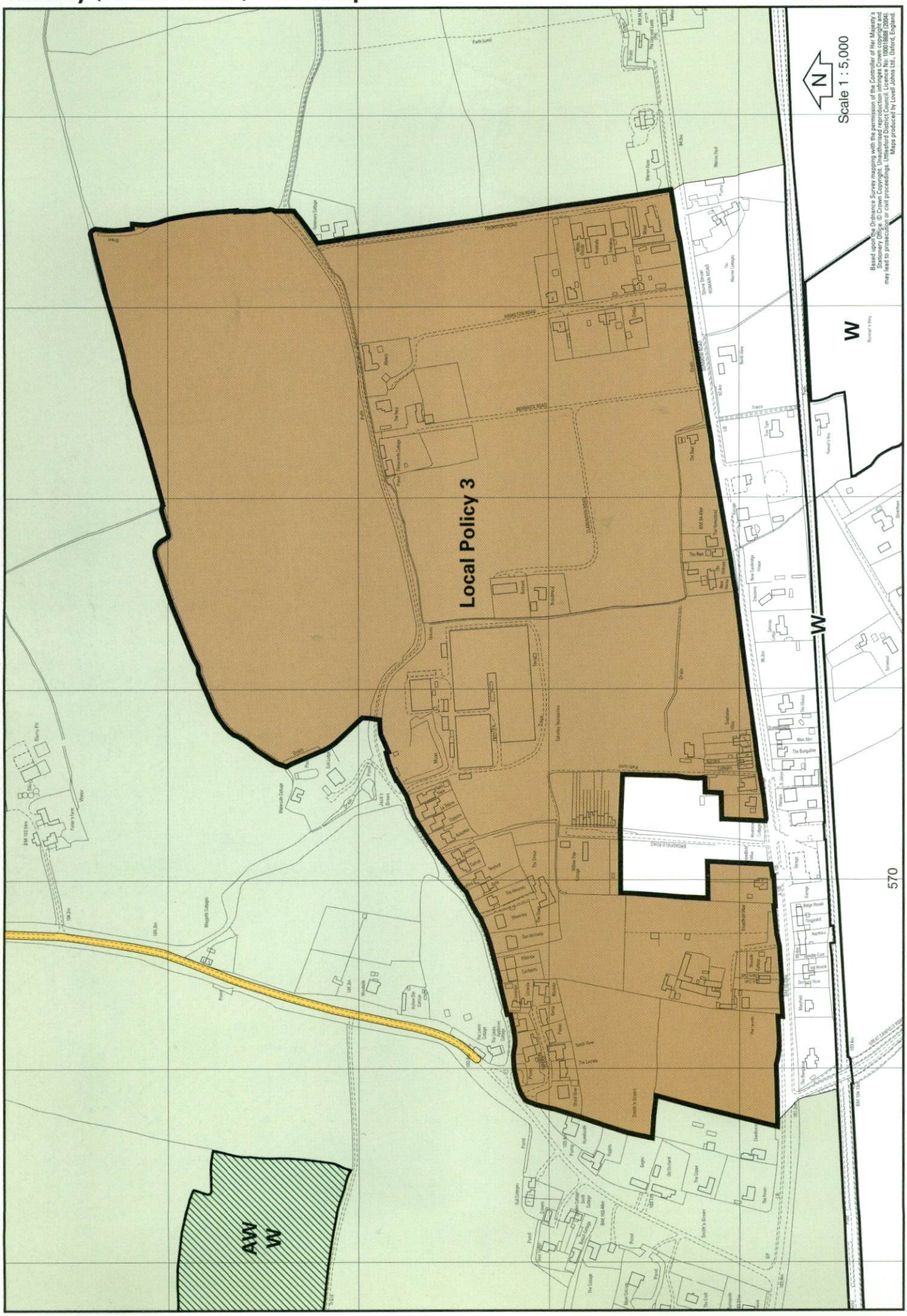

Uttlesford Local Plan
Takeley Inset Map

Based upon the Ordnance Survey mapping with the permission of the Controller of Her Majesty's Stationery Office. © Crown Copyright. Unauthorised reproduction infringes Crown copyright and may lead to prosecution or civil proceedings. Uttlesford District Council. Licence No: 100018688 (2004). Maps produced by Lovell Johns Ltd., Oxford, England.

Uttlesford Local Plan
Takeley Street Inset Map

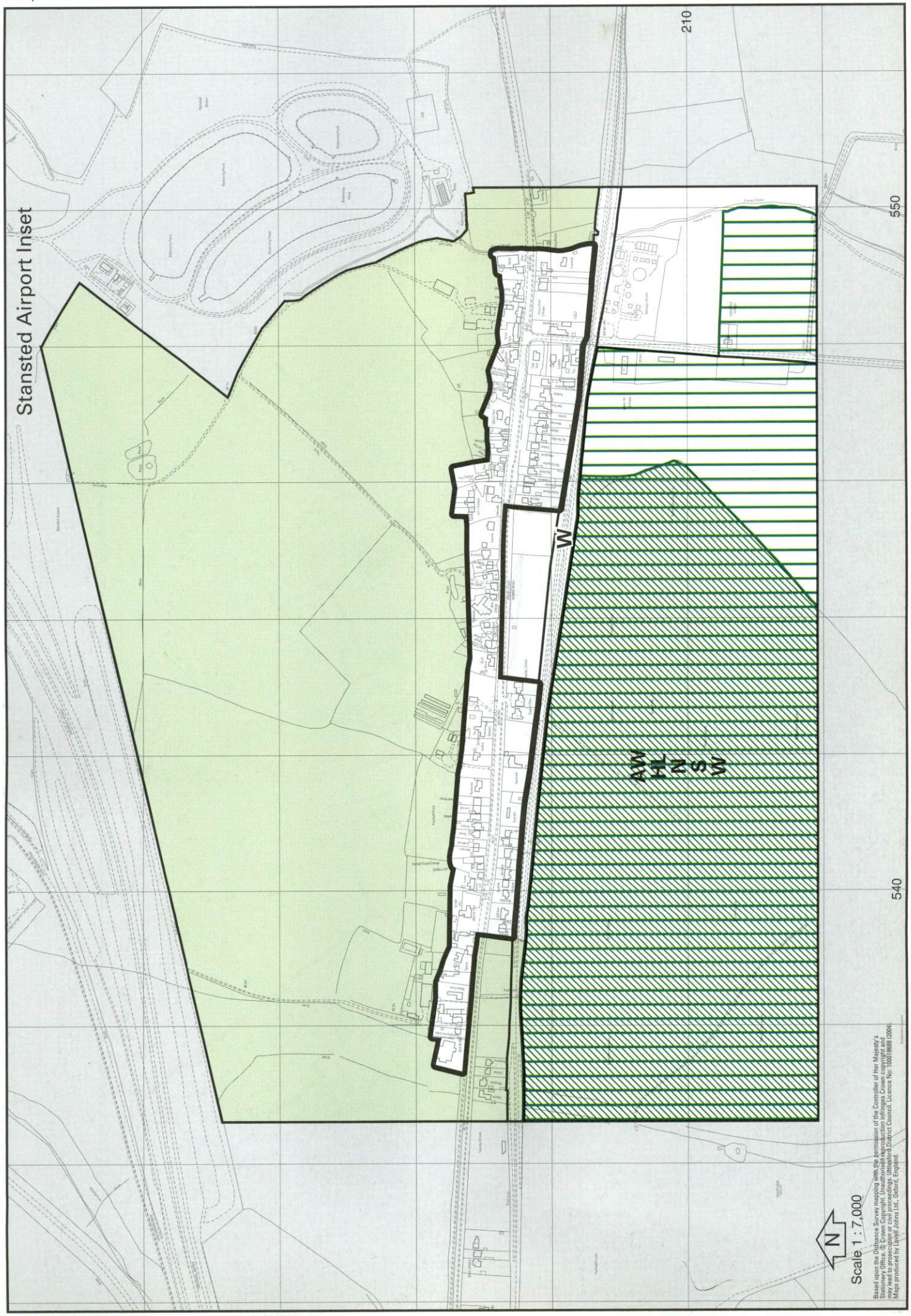

Uttlesford Local Plan
Thaxted Inset Map

Adopted Plan 2005

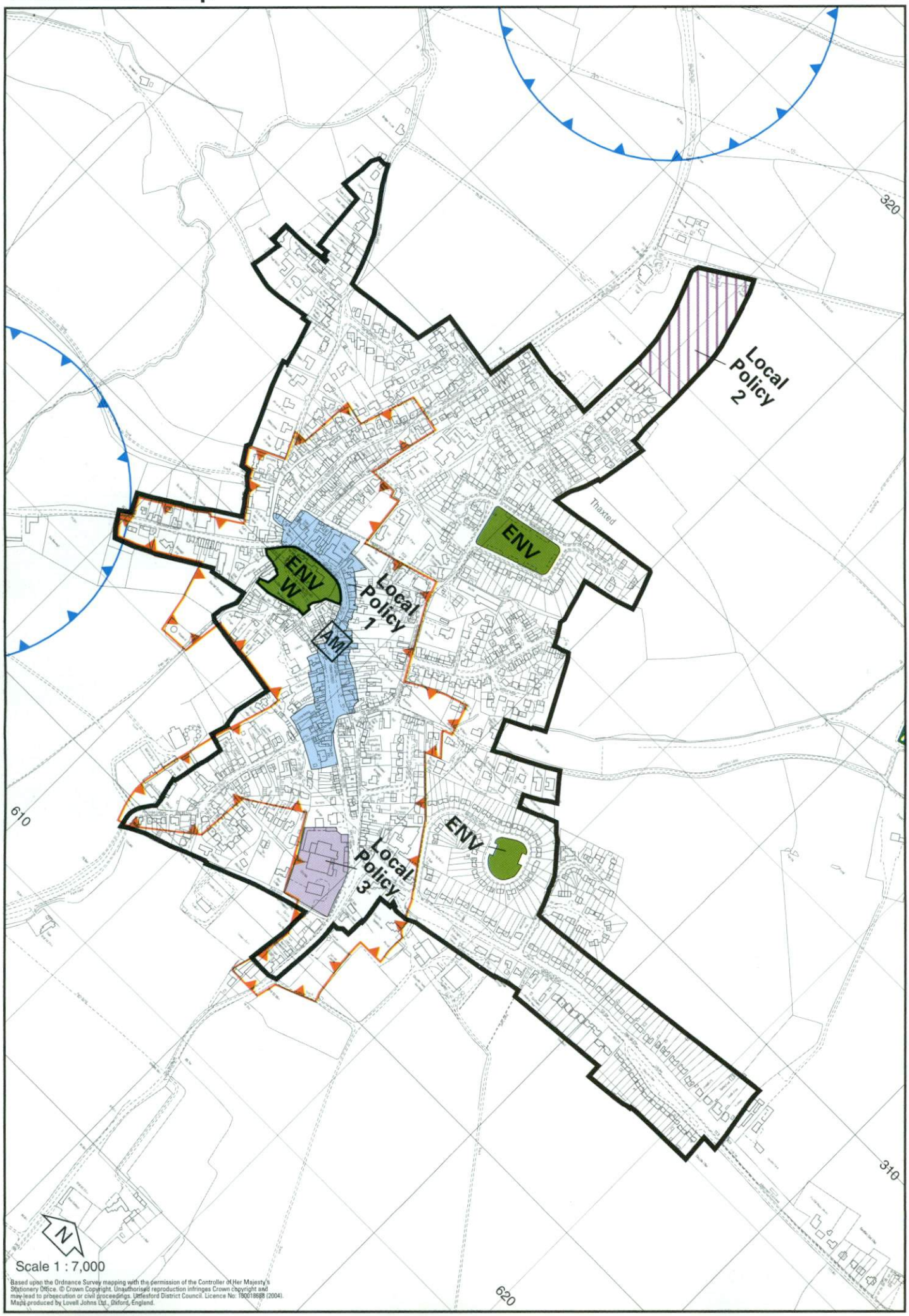

Based upon the Ordnance Survey mapping with the permission of the Controller of Her Majesty's Stationery Office. © Crown Copyright. Unauthorised reproduction infringes Crown copyright and may lead to prosecution or civil proceedings. Uttlesford District Council. Licence No: 100018688 (2004).
Maps produced by Lovell Johns Ltd., Oxford, England.

Uttlesford Local Plan
Wendens Ambo Inset Map

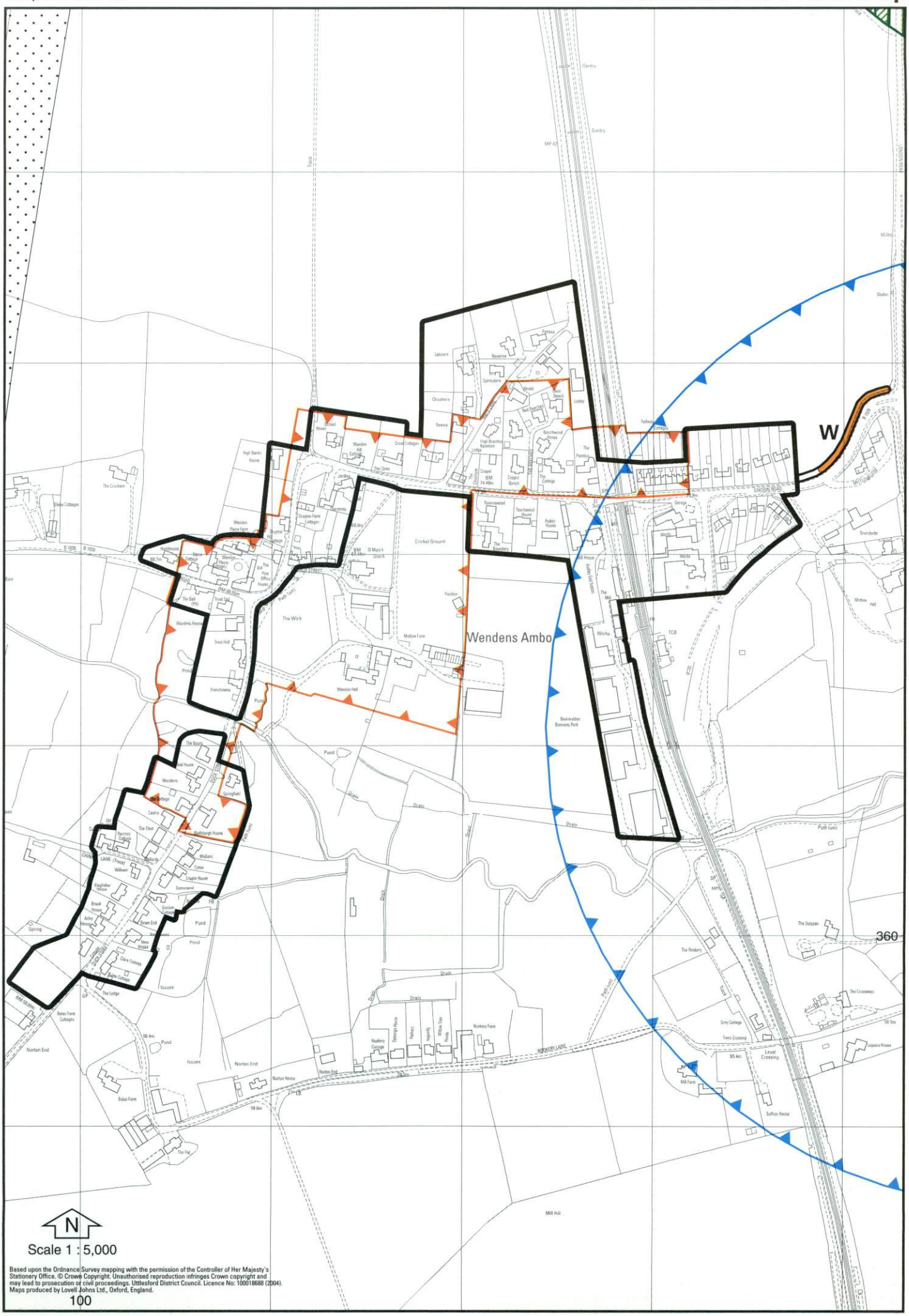

Based upon the Ordnance Survey mapping with the permission of the Controller of Her Majesty's Stationery Office. © Crown Copyright. Unauthorised reproduction infringes Crown copyright and may lead to prosecution or civil proceedings. Uttlesford District Council. Licence No: 100018688 (2004).
Maps produced by Lovell Johns Ltd., Oxford, England.

Uttlesford Local Plan
White Roding Inset Map

Adopted Plan 2005

Based upon the Ordnance Survey mapping with the permission of the Controller of Her Majesty's Stationery Office. © Crown Copyright. Unauthorised reproduction infringes Crown copyright and may lead to prosecution or civil proceedings. Uttlesford District Council. Licence No: 100018688 (2004).
Maps produced by Lovell Johns Ltd., Oxford, England.

Uttlesford Local Plan
Wicken Bonhunt Inset Map

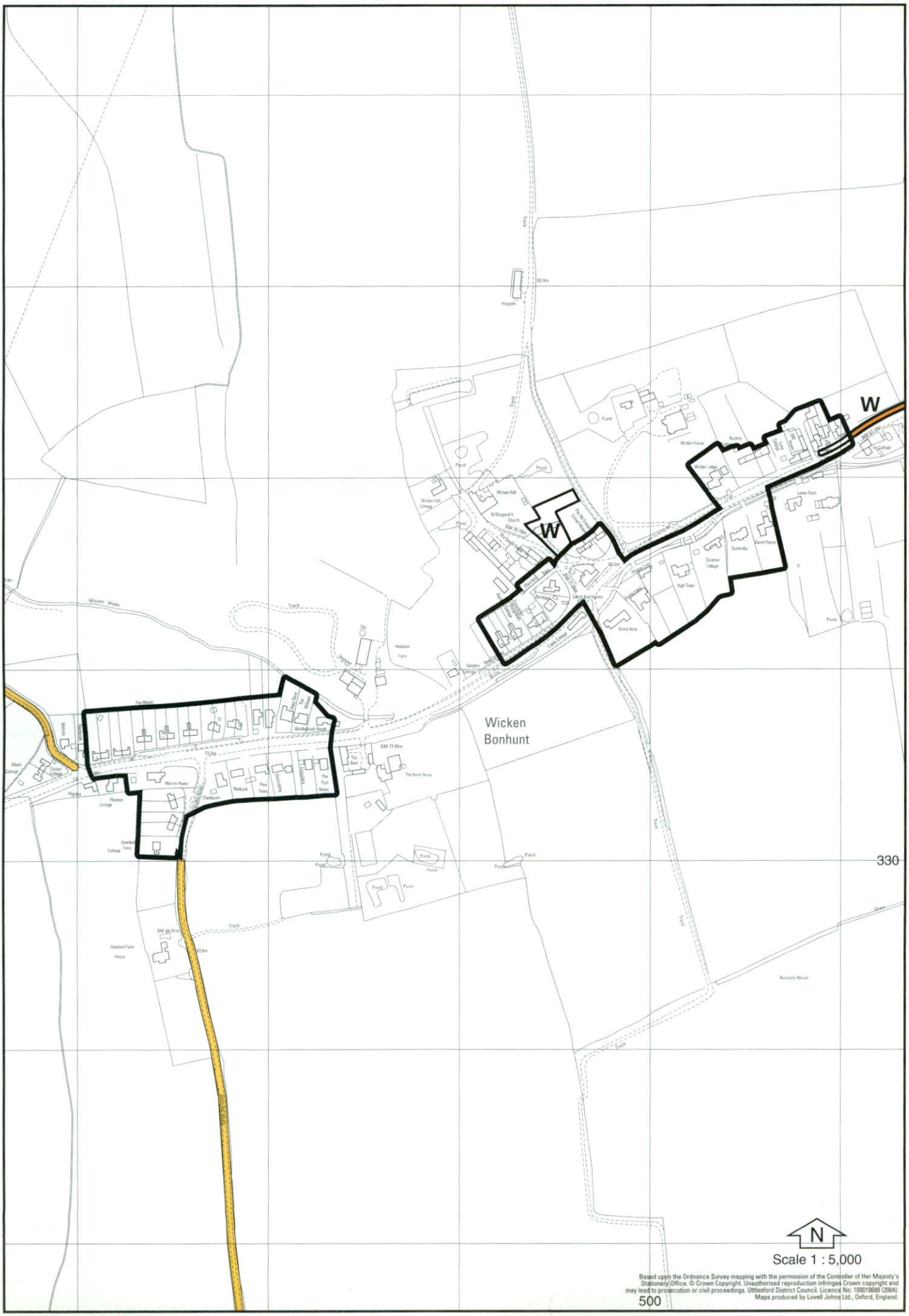

Based upon the Ordnance Survey mapping with the permission of the Controller of Her Majesty's Stationery Office. © Crown Copyright. Unauthorised reproduction infringes Crown copyright and may lead to prosecution or civil proceedings. Uttlesford District Council. Licence No: 100018688 (2004).
Maps produced by Lovell Johns Ltd., Oxford, England.

Uttlesford Local Plan
Widdington Inset Map
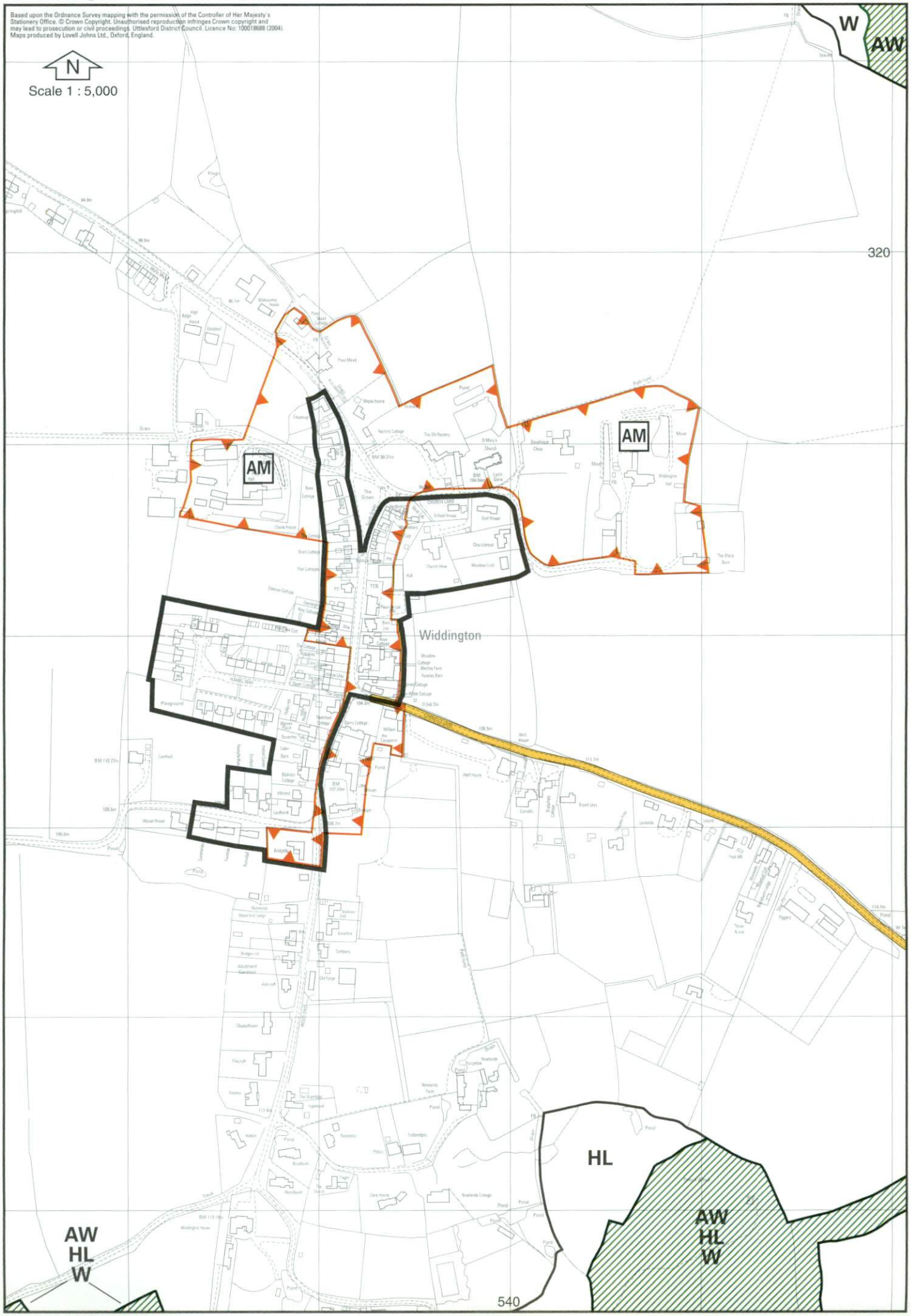
Adopted Plan 2005