









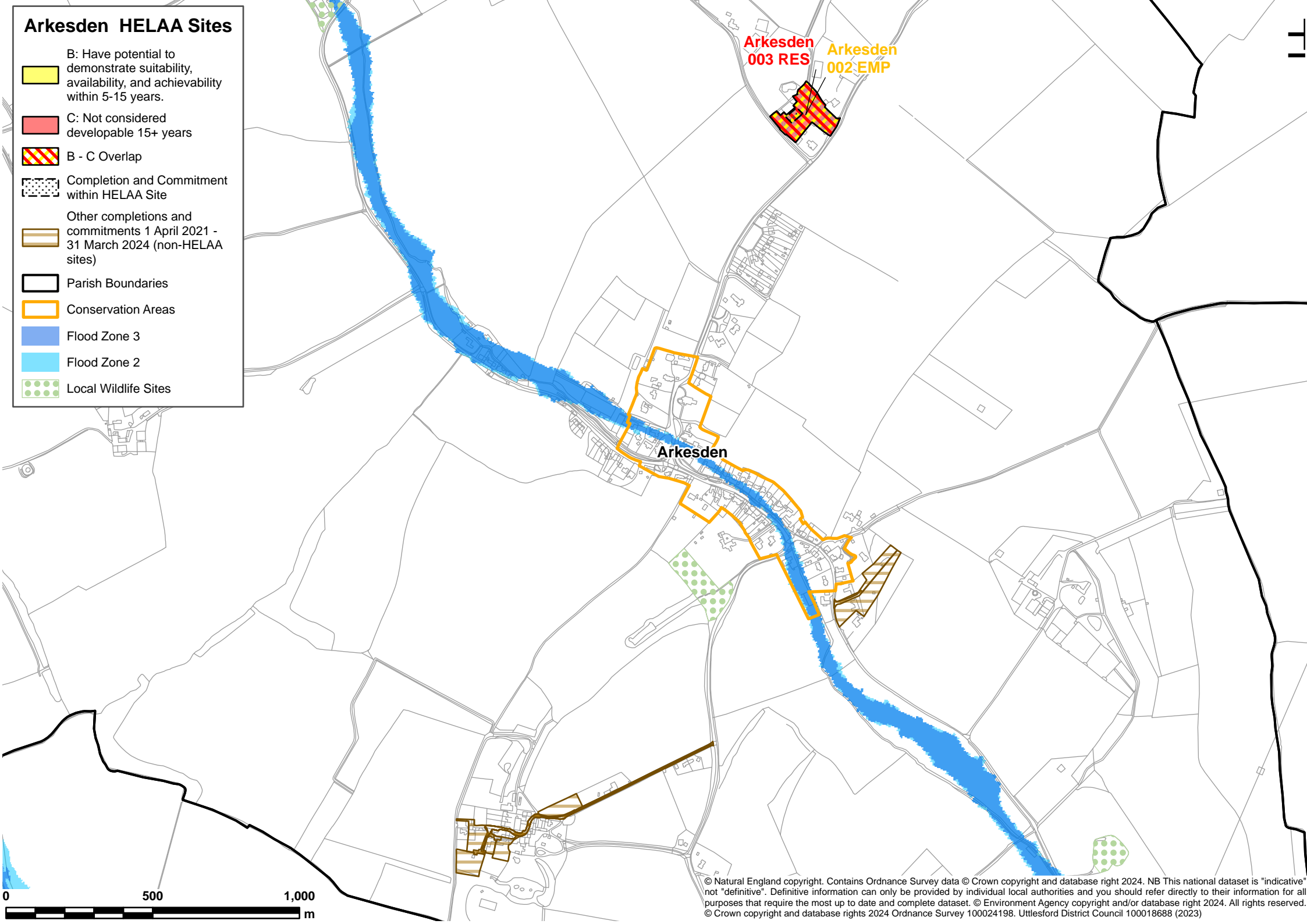




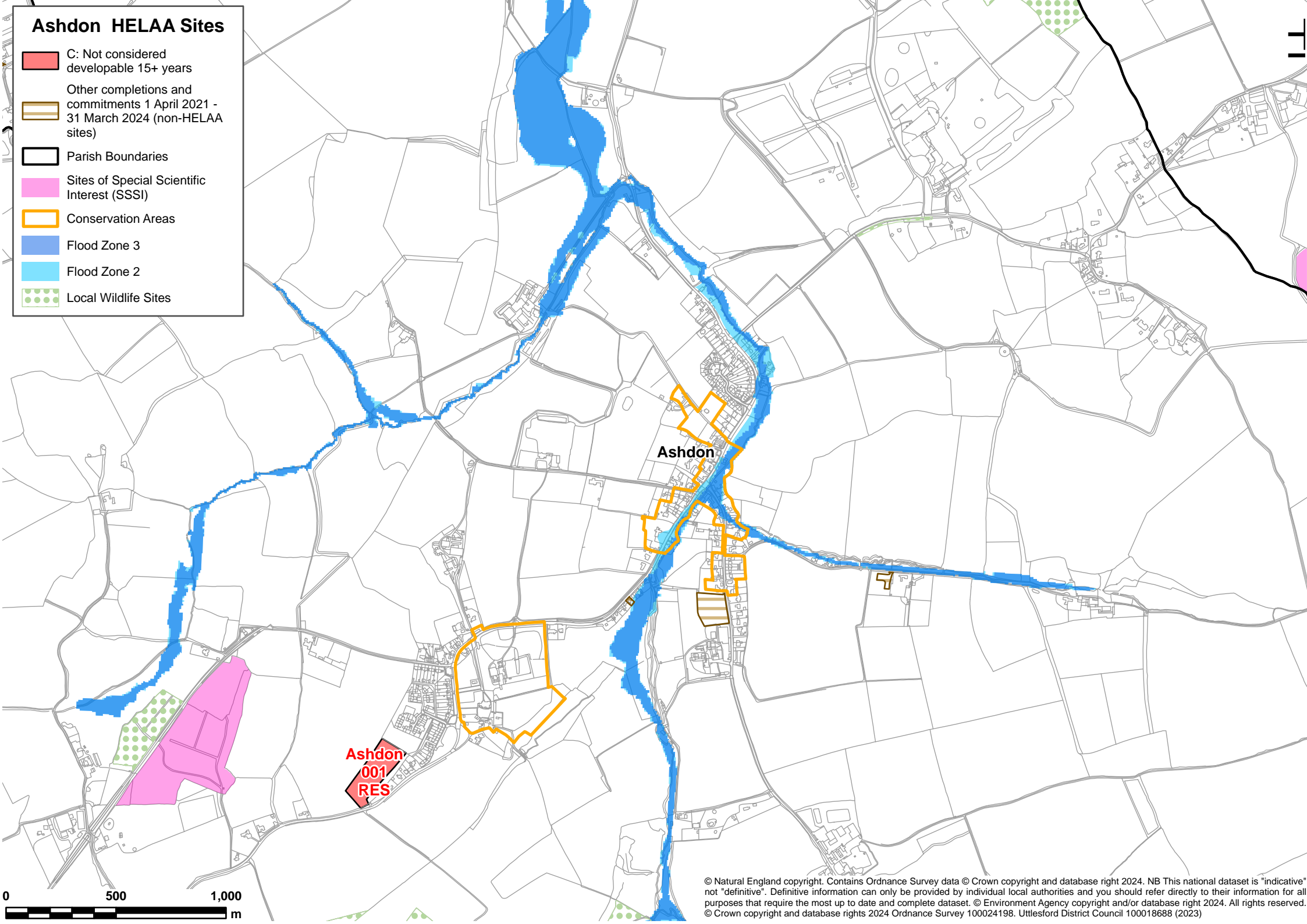
Arkesden HELAA Sites

-  B: Have potential to demonstrate suitability, availability, and achievability within 5-15 years.
-  C: Not considered developable 15+ years
-  B - C Overlap
-  Completion and Commitment within HELAA Site
-  Other completions and commitments 1 April 2021 - 31 March 2024 (non-HELAA sites)
-  Parish Boundaries
-  Conservation Areas
-  Flood Zone 3
-  Flood Zone 2
-  Local Wildlife Sites









Ashdon HELAA Sites

-  C: Not considered developable 15+ years
-  Other completions and commitments 1 April 2021 - 31 March 2024 (non-HELAA sites)
-  Parish Boundaries
-  Sites of Special Scientific Interest (SSSI)
-  Conservation Areas
-  Flood Zone 3
-  Flood Zone 2
-  Local Wildlife Sites



Aythorpe Roding HELAA Sites









-  C: Not considered developable 15+ years
-  Other completions and commitments 1 April 2021 - 31 March 2024 (non-HELAA sites)
-  Parish Boundaries
-  Flood Zone 3
-  Flood Zone 2
-  Local Wildlife Sites

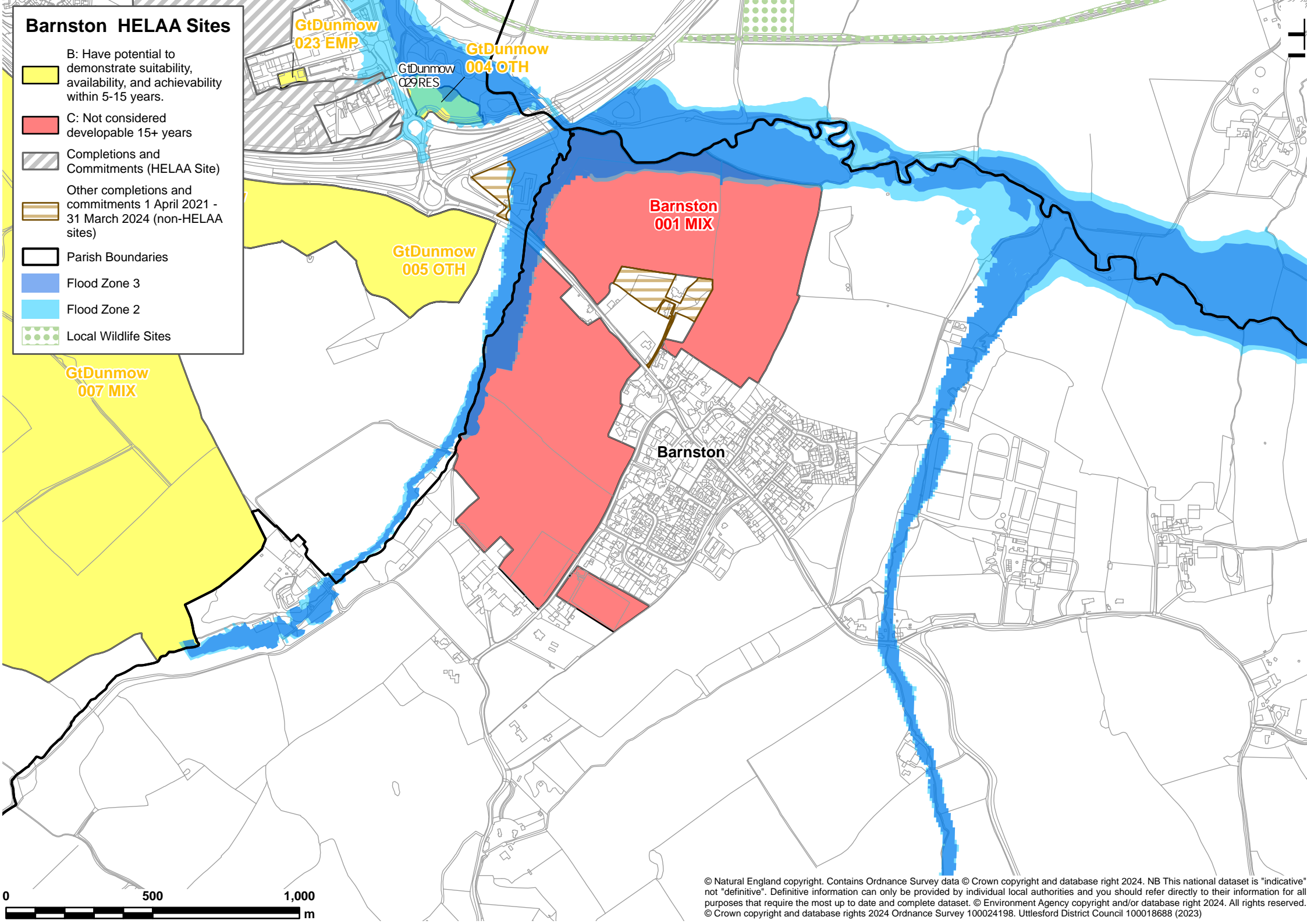
Aythorpe
Roding

LeadenRdg
002 RES



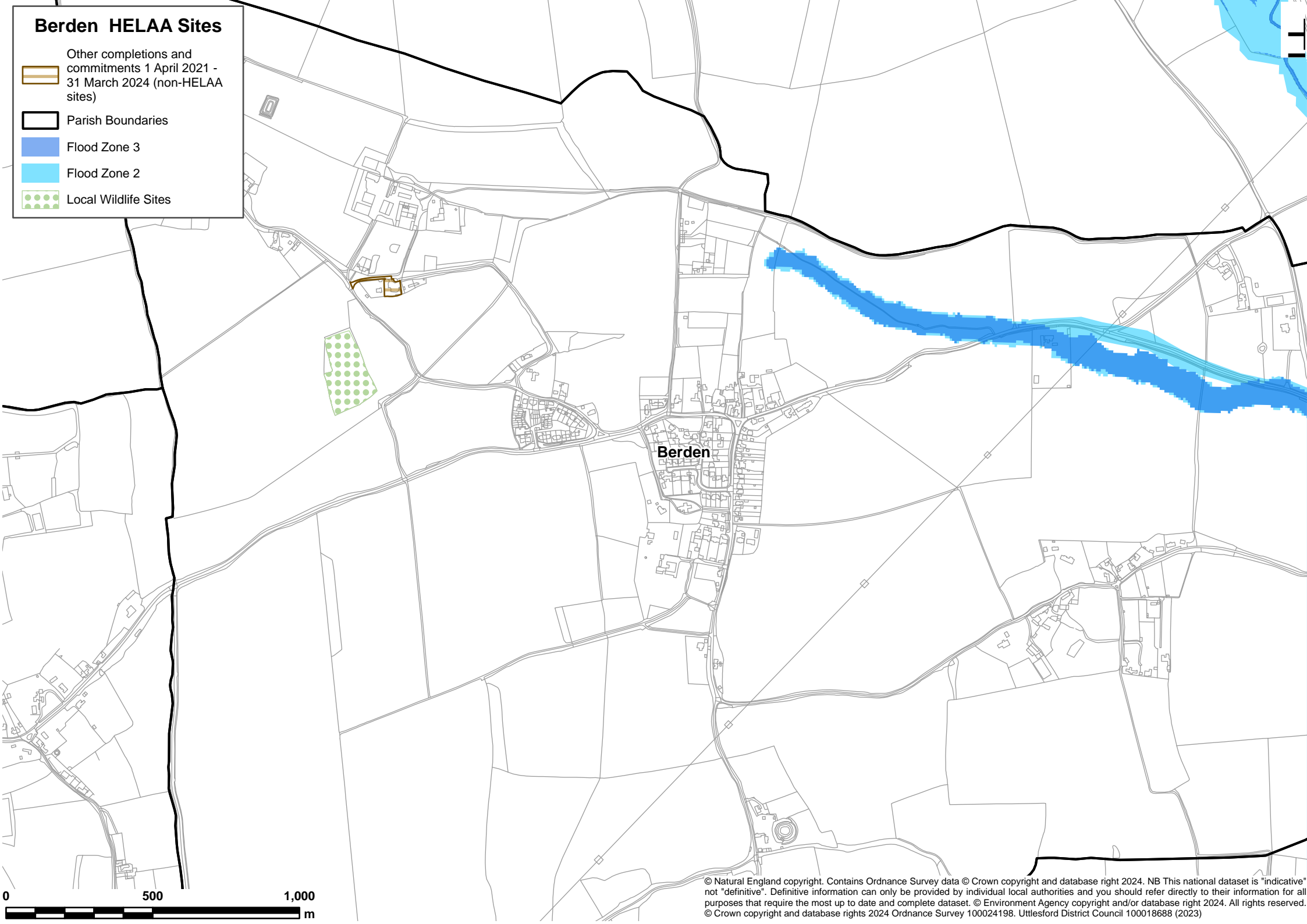
Barnston HELAA Sites

-  B: Have potential to demonstrate suitability, availability, and achievability within 5-15 years.
-  C: Not considered developable 15+ years
-  Completions and Commitments (HELAA Site)
-  Other completions and commitments 1 April 2021 - 31 March 2024 (non-HELAA sites)
-  Parish Boundaries
-  Flood Zone 3
-  Flood Zone 2
-  Local Wildlife Sites



Berden HELAA Sites

- Other completions and commitments 1 April 2021 - 31 March 2024 (non-HELAA sites)
- Parish Boundaries
- Flood Zone 3
- Flood Zone 2
- Local Wildlife Sites



Berden

0 500 1,000 m

© Natural England copyright. Contains Ordnance Survey data © Crown copyright and database right 2024. NB This national dataset is "indicative" not "definitive". Definitive information can only be provided by individual local authorities and you should refer directly to their information for all purposes that require the most up to date and complete dataset. © Environment Agency copyright and/or database right 2024. All rights reserved. © Crown copyright and database rights 2024 Ordnance Survey 100024198. Uttlesford District Council 100018688 (2023)

Birchanger HELAA Sites

B: Have potential to demonstrate suitability, availability, and achievability within 5-15 years.



C: Not considered developable 15+ years



Completion and Commitment within HELAA Site

Other completions and commitments 1 April 2021 - 31 March 2024 (non-HELAA sites)



Parish Boundaries



Green Belt



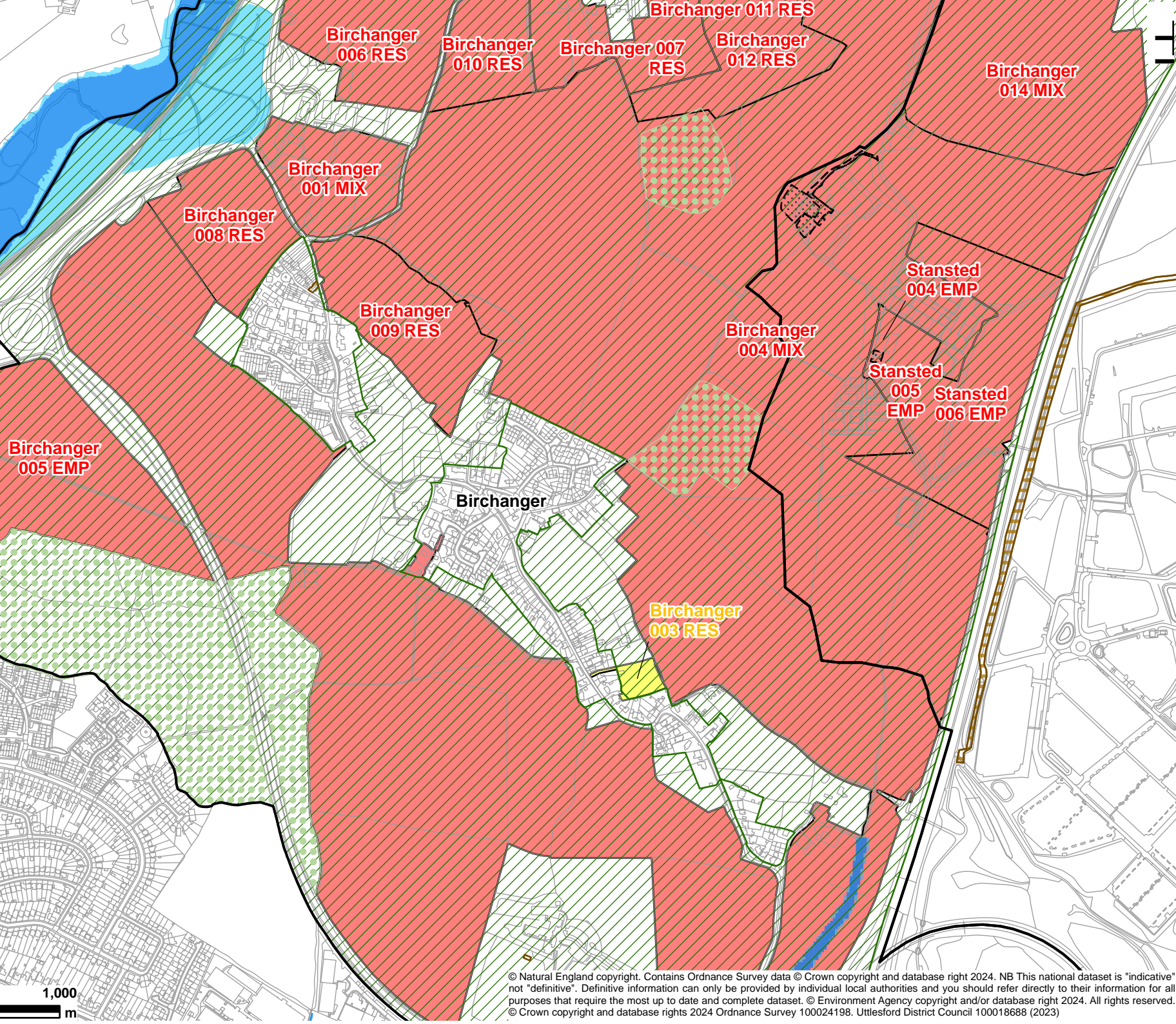
Flood Zone 3









Flood Zone 2

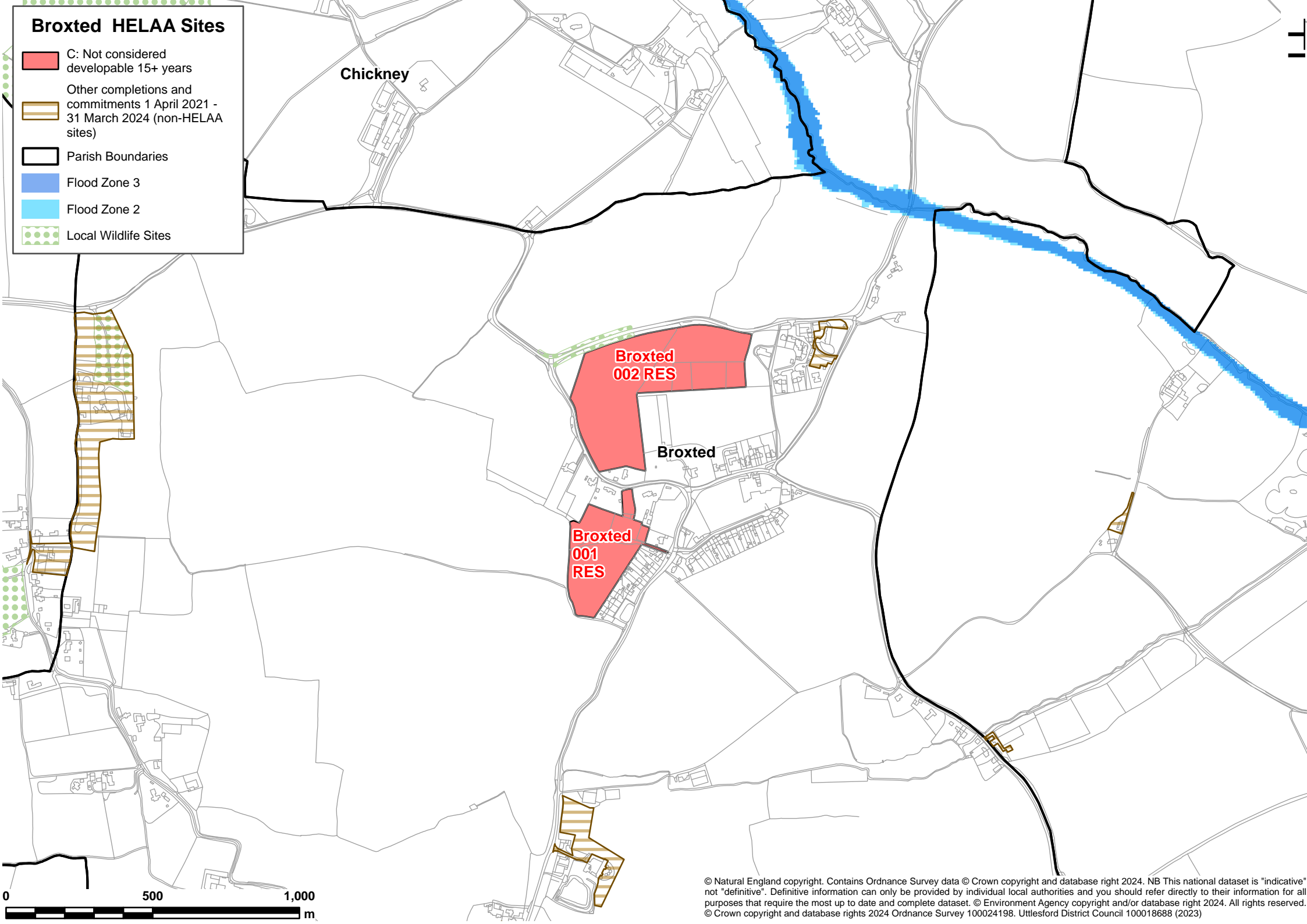


Local Wildlife Sites










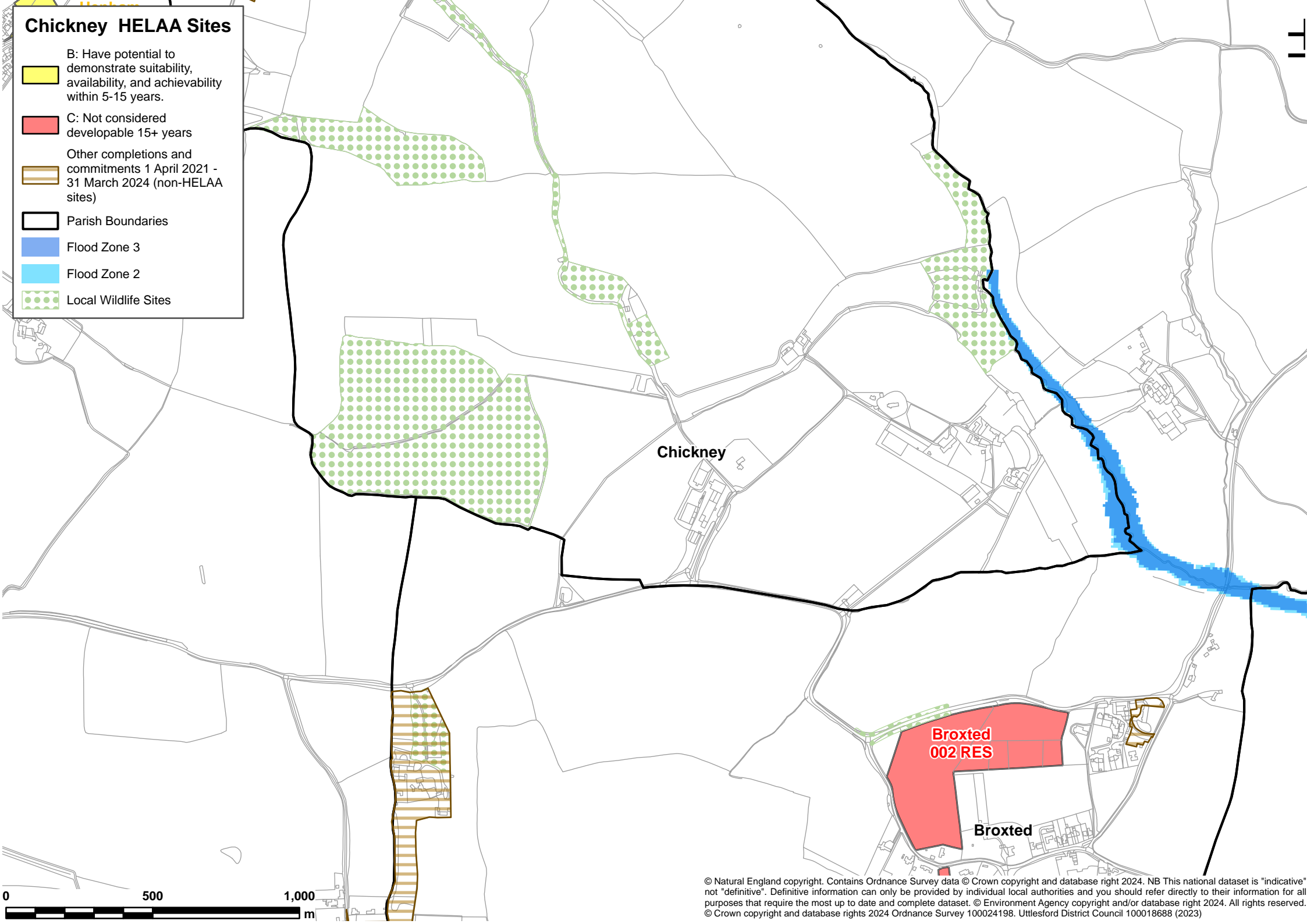
Broxted HELAA Sites

-  C: Not considered developable 15+ years
-  Other completions and commitments 1 April 2021 - 31 March 2024 (non-HELAA sites)
-  Parish Boundaries
-  Flood Zone 3
-  Flood Zone 2
-  Local Wildlife Sites









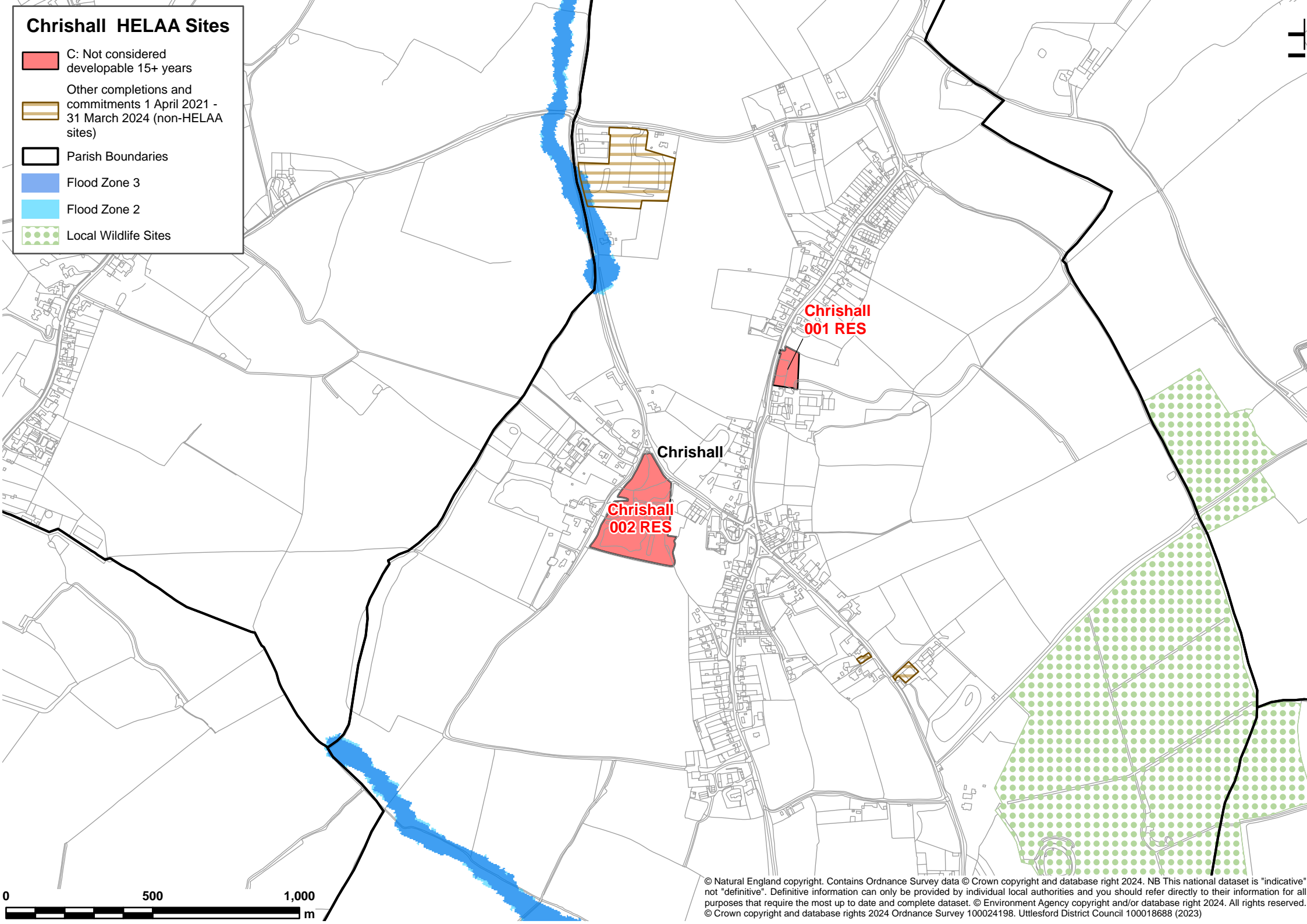
Chickney HELAA Sites

-  B: Have potential to demonstrate suitability, availability, and achievability within 5-15 years.
-  C: Not considered developable 15+ years
-  Other completions and commitments 1 April 2021 - 31 March 2024 (non-HELAA sites)
-  Parish Boundaries
-  Flood Zone 3
-  Flood Zone 2
-  Local Wildlife Sites



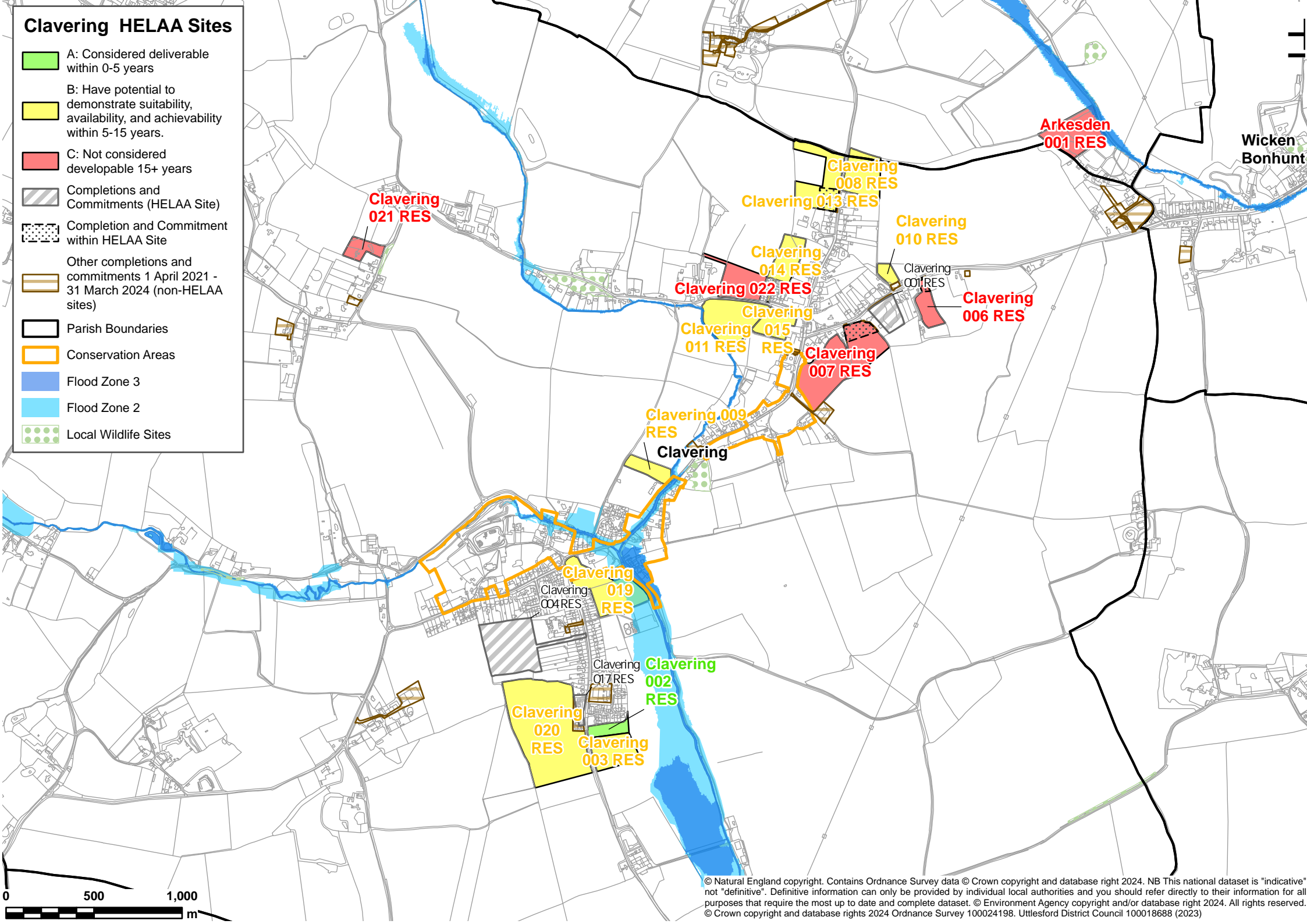
Chrishall HELAA Sites

-  C: Not considered developable 15+ years
-  Other completions and commitments 1 April 2021 - 31 March 2024 (non-HELAA sites)
-  Parish Boundaries
-  Flood Zone 3
-  Flood Zone 2
-  Local Wildlife Sites



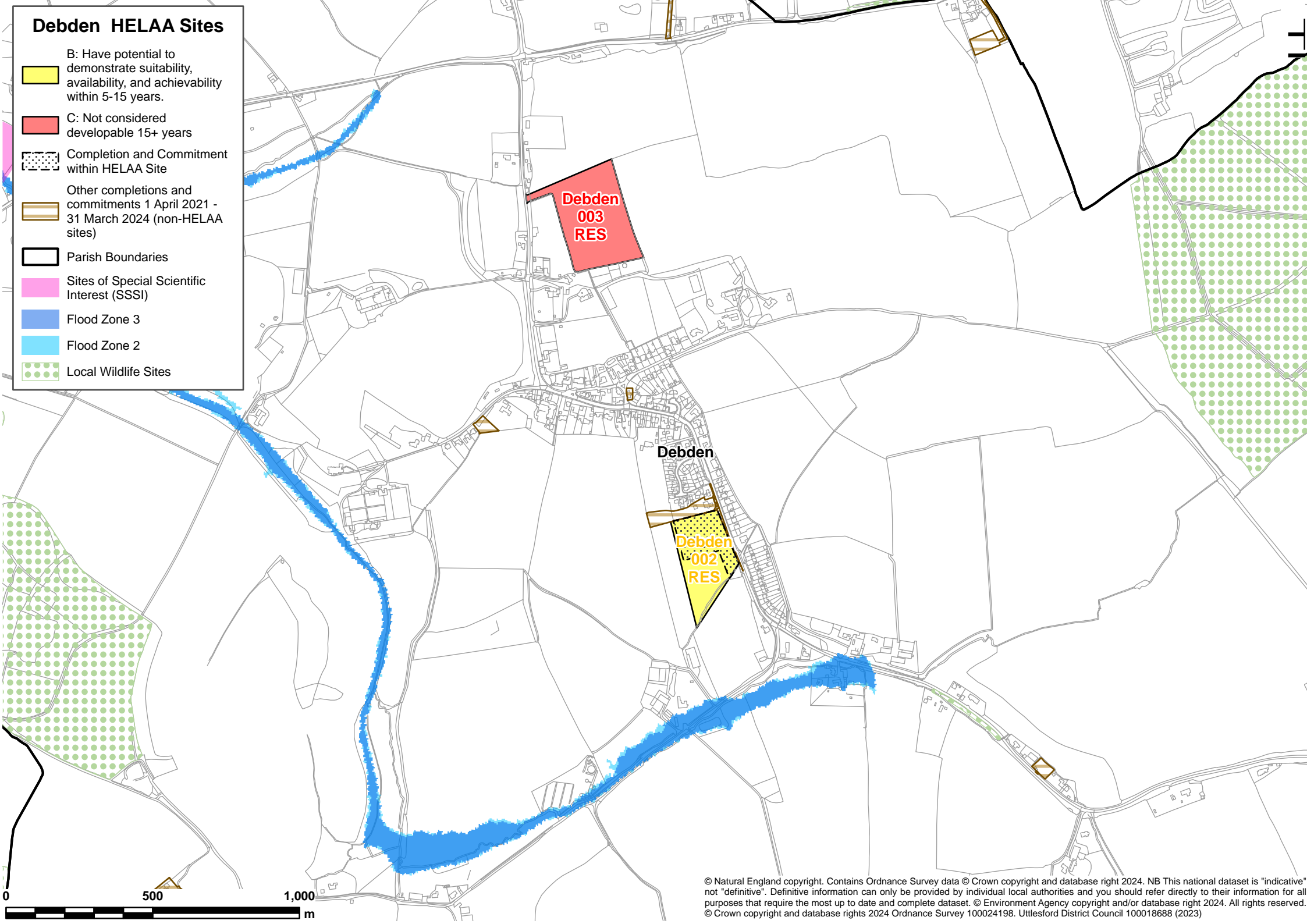
Clavering HELAA Sites

- A: Considered deliverable within 0-5 years
- B: Have potential to demonstrate suitability, availability, and achievability within 5-15 years.
- C: Not considered developable 15+ years
- Completions and Commitments (HELAA Site)
- Completion and Commitment within HELAA Site
- Other completions and commitments 1 April 2021 - 31 March 2024 (non-HELAA sites)
- Parish Boundaries
- Conservation Areas
- Flood Zone 3
- Flood Zone 2
- Local Wildlife Sites



Debden HELAA Sites

- B: Have potential to demonstrate suitability, availability, and achievability within 5-15 years.
- C: Not considered developable 15+ years
- Completion and Commitment within HELAA Site
- Other completions and commitments 1 April 2021 - 31 March 2024 (non-HELAA sites)
- Parish Boundaries
- Sites of Special Scientific Interest (SSSI)
- Flood Zone 3
- Flood Zone 2
- Local Wildlife Sites



Duddenhoe End (Elmdon Parish) HELAA Sites

Other completions and
commitments 1 April 2021 -
31 March 2024 (non-HELAA
sites)



Parish Boundaries




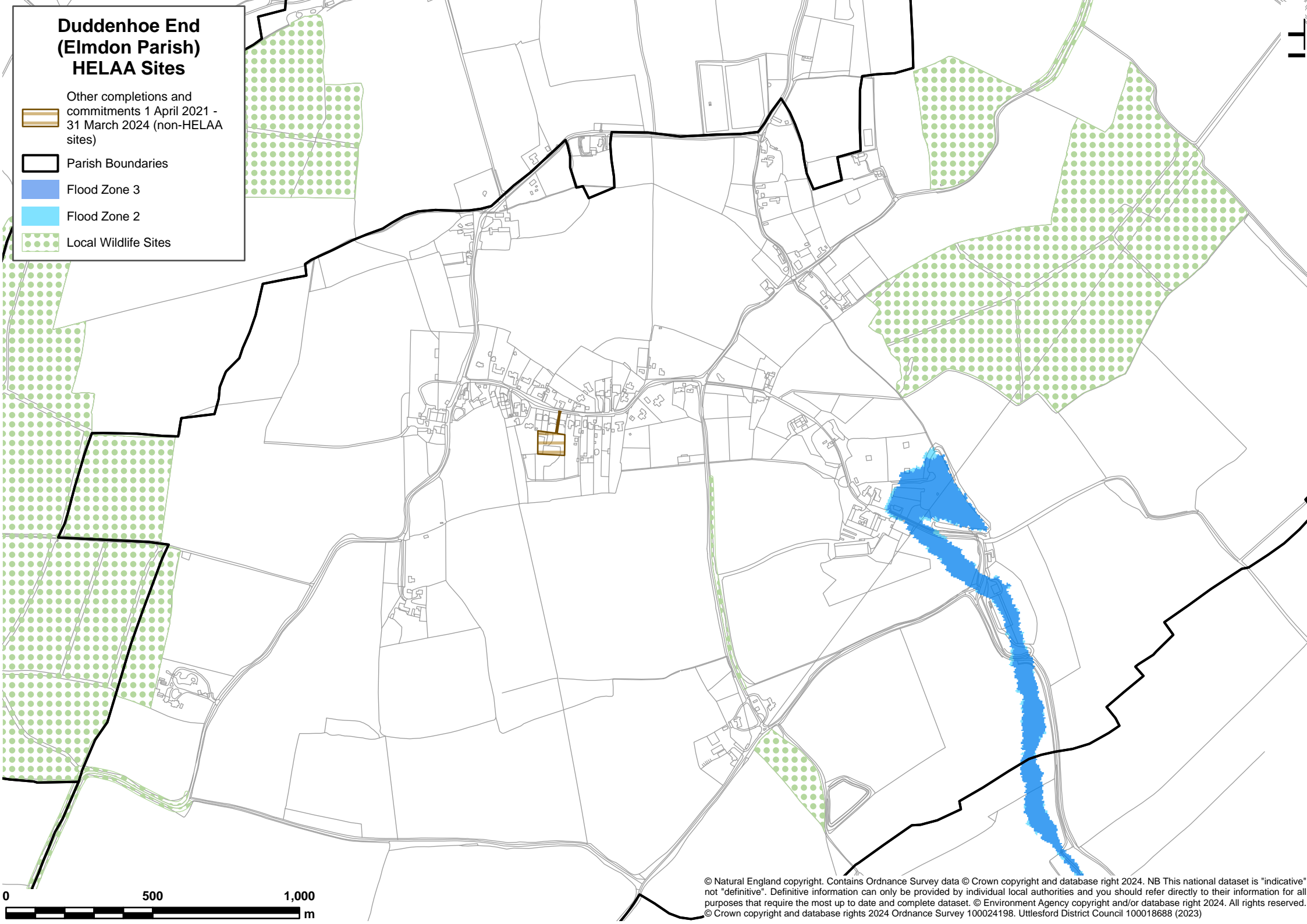
Flood Zone 3



Flood Zone 2

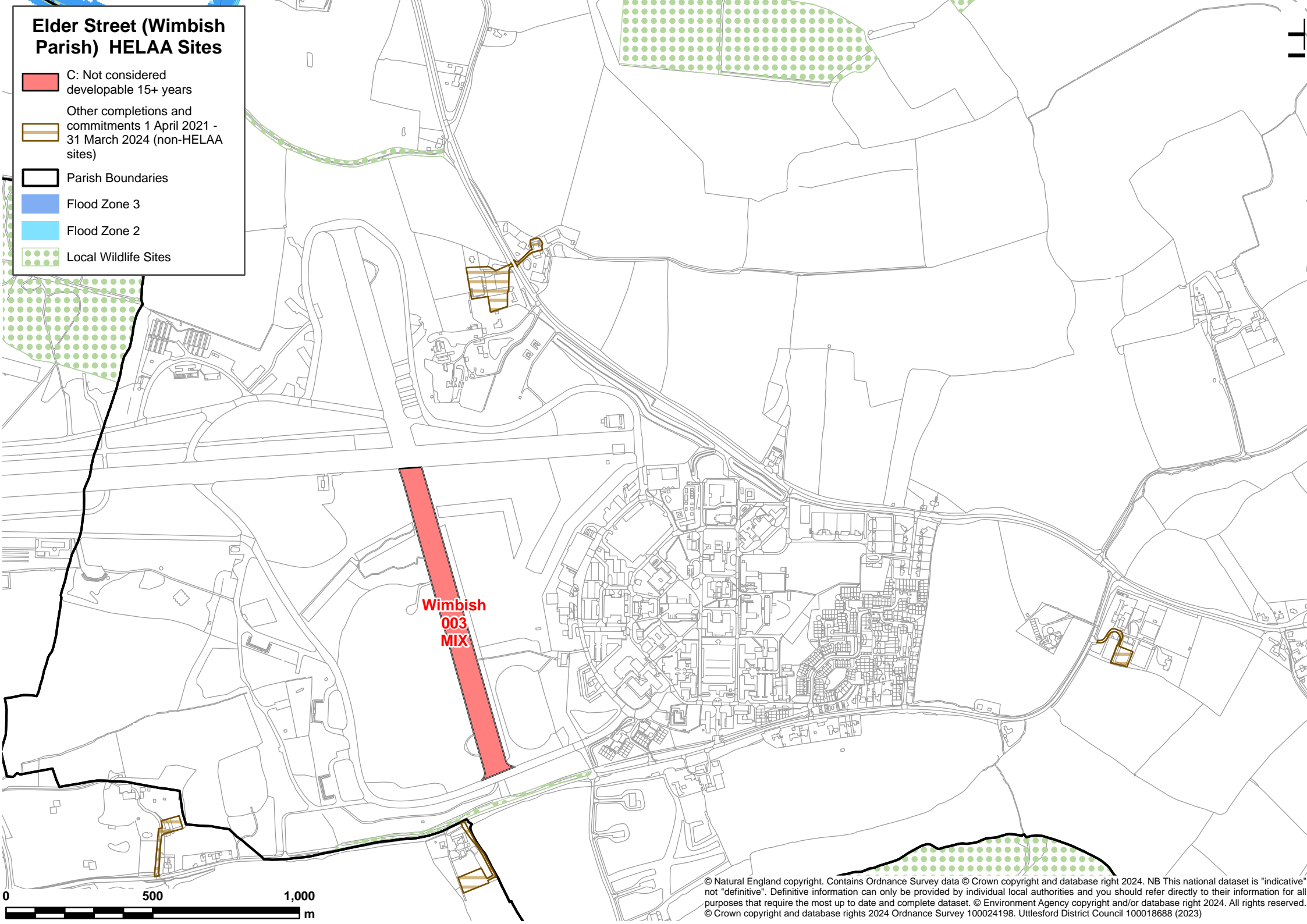


Local Wildlife Sites



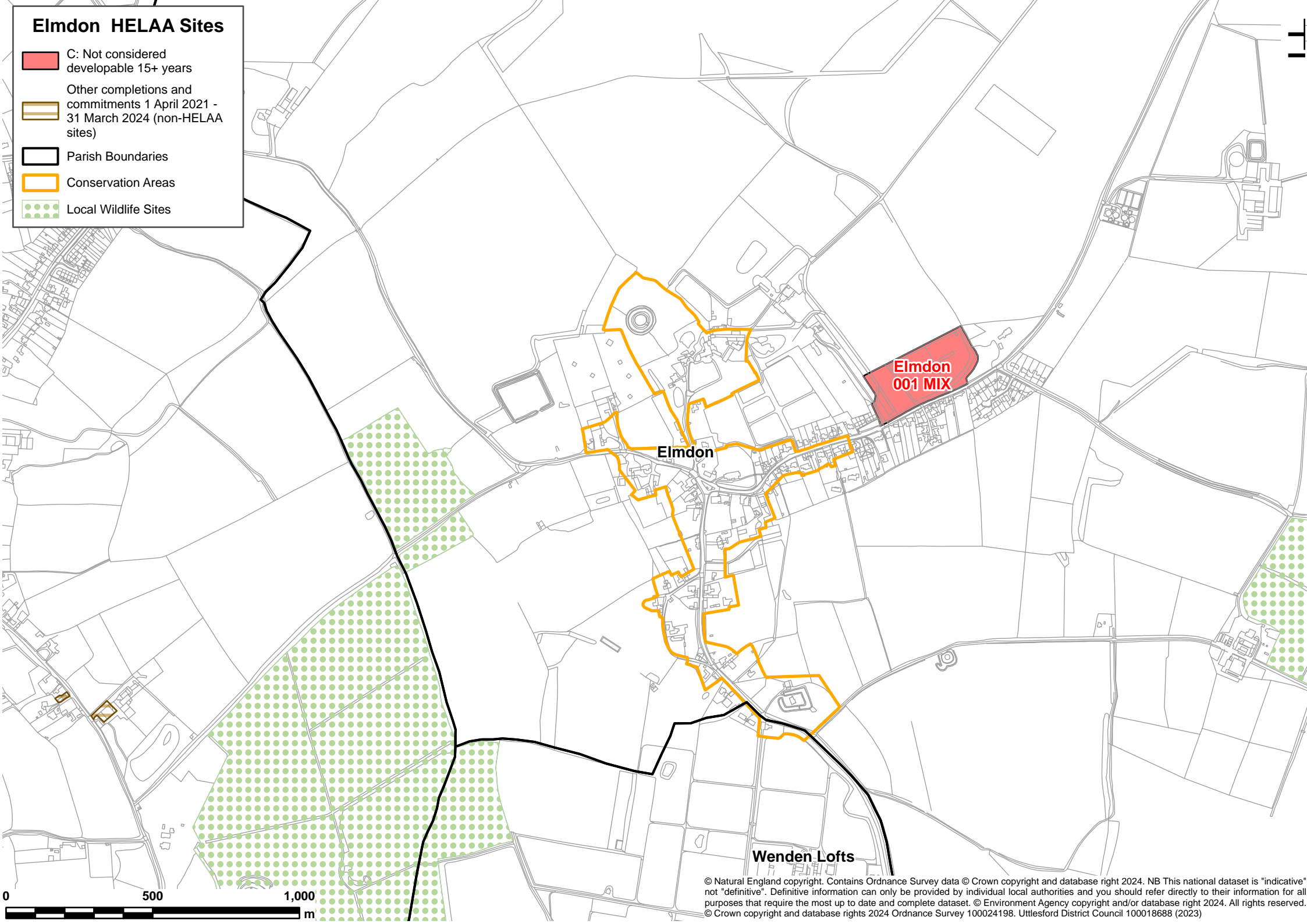
Elder Street (Wimbish Parish) HELAA Sites

- C: Not considered developable 15+ years
- Other completions and commitments 1 April 2021 - 31 March 2024 (non-HELAA sites)
- Parish Boundaries
- Flood Zone 3
- Flood Zone 2
- Local Wildlife Sites



Elmdon HELAA Sites

- C: Not considered developable 15+ years
- Other completions and commitments 1 April 2021 - 31 March 2024 (non-HELAA sites)
- Parish Boundaries
- Conservation Areas
- Local Wildlife Sites



Elmdon











Elmdon
001 MIX

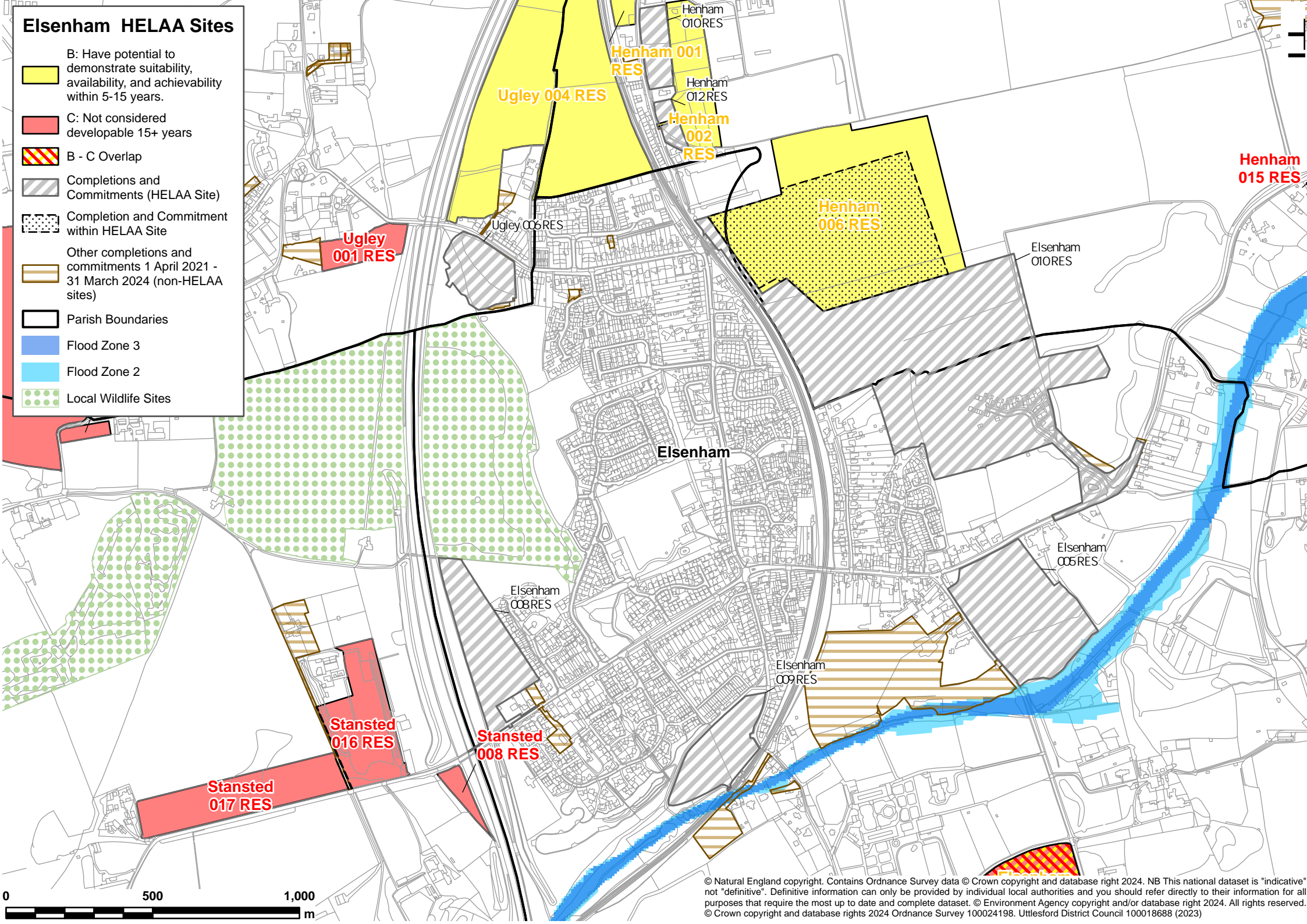
Wenden Lofts



© Natural England copyright. Contains Ordnance Survey data © Crown copyright and database right 2024. NB This national dataset is "indicative" not "definitive". Definitive information can only be provided by individual local authorities and you should refer directly to their information for all purposes that require the most up to date and complete dataset. © Environment Agency copyright and/or database right 2024. All rights reserved. © Crown copyright and database rights 2024 Ordnance Survey 100024198. Uttlesford District Council 100018688 (2023)

Elsenham HELAA Sites

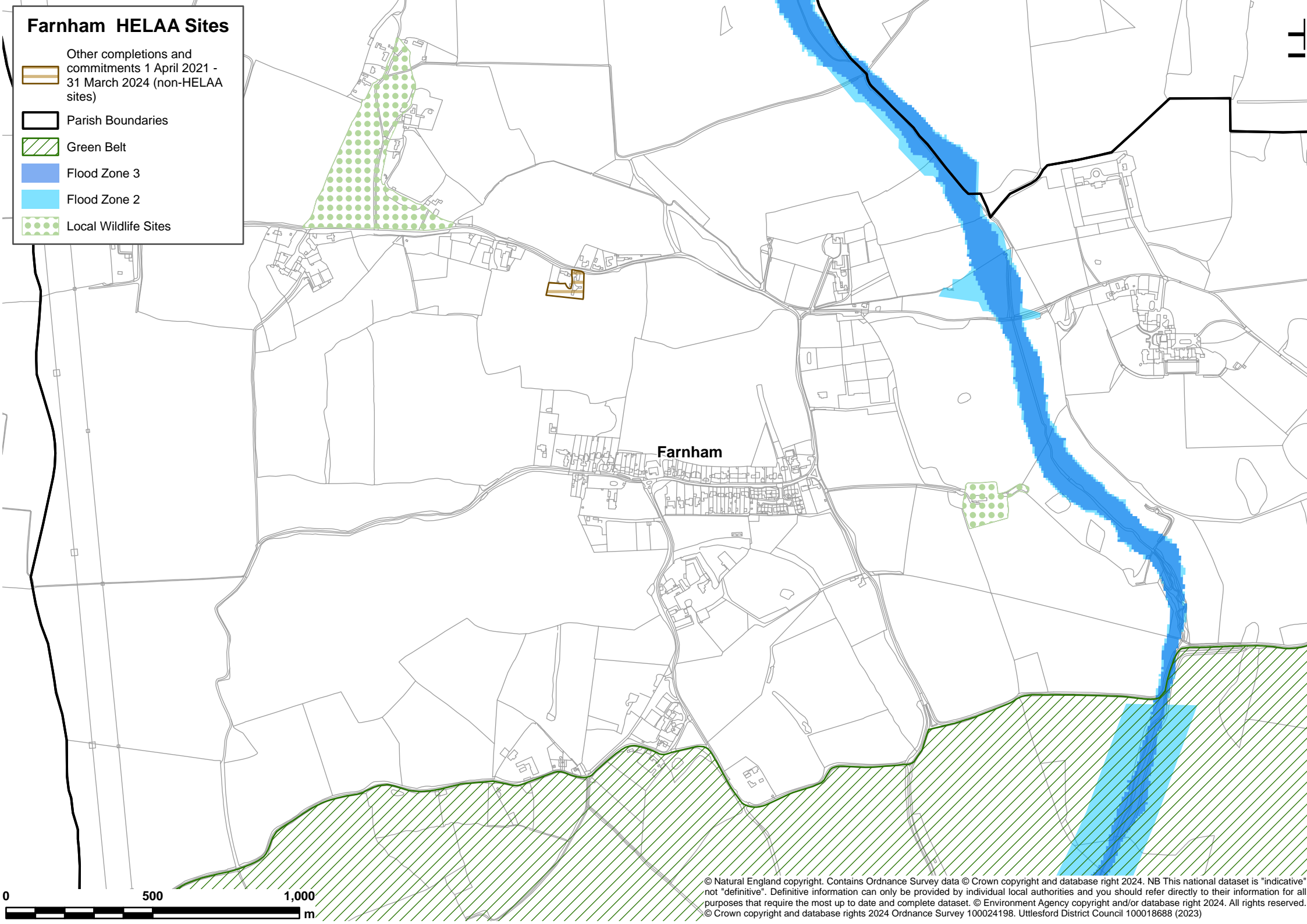
-  B: Have potential to demonstrate suitability, availability, and achievability within 5-15 years.
-  C: Not considered developable 15+ years
-  B - C Overlap
-  Completions and Commitments (HELAA Site)
-  Completion and Commitment within HELAA Site
-  Other completions and commitments 1 April 2021 - 31 March 2024 (non-HELAA sites)
-  Parish Boundaries
-  Flood Zone 3
-  Flood Zone 2
-  Local Wildlife Sites



0 500 1,000 m

Farnham HELAA Sites

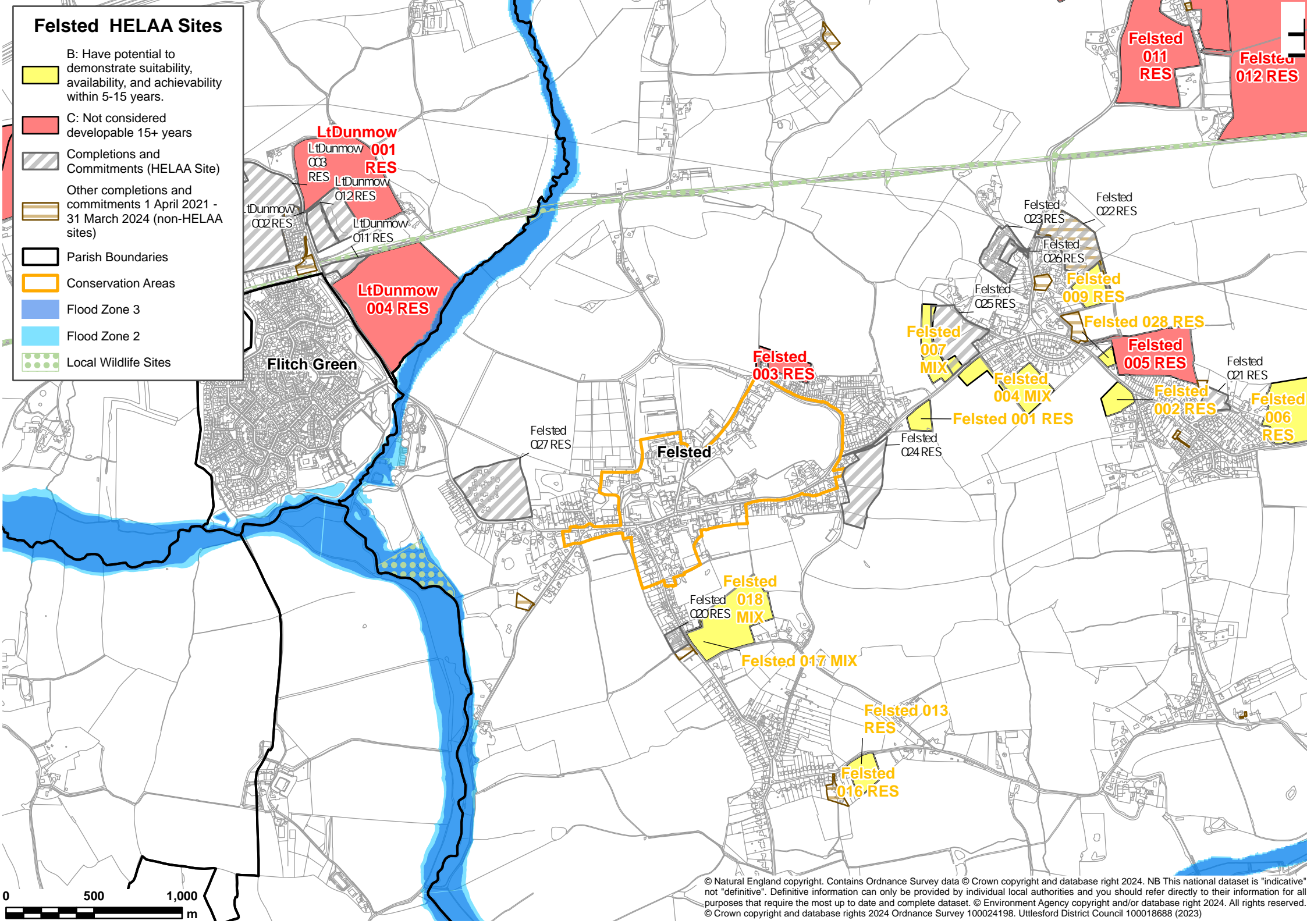
- Other completions and commitments 1 April 2021 - 31 March 2024 (non-HELAA sites)
- Parish Boundaries
- Green Belt
- Flood Zone 3
- Flood Zone 2
- Local Wildlife Sites



Farnham

Felsted HELAA Sites

- B: Have potential to demonstrate suitability, availability, and achievability within 5-15 years.
- C: Not considered developable 15+ years
- Completions and Commitments (HELAA Site)
- Other completions and commitments 1 April 2021 - 31 March 2024 (non-HELAA sites)
- Parish Boundaries
- Conservation Areas
- Flood Zone 3
- Flood Zone 2
- Local Wildlife Sites



© Natural England copyright. Contains Ordnance Survey data © Crown copyright and database right 2024. NB This national dataset is "indicative" not "definitive". Definitive information can only be provided by individual local authorities and you should refer directly to their information for all purposes that require the most up to date and complete dataset. © Environment Agency copyright and/or database right 2024. All rights reserved. © Crown copyright and database rights 2024 Ordnance Survey 100024198. Uttlesford District Council 100018688 (2023)

Flitch Green HELAA Sites

B: Have potential to demonstrate suitability, availability, and achievability within 5-15 years.

C: Not considered developable 15+ years

Completions and Commitments (HELAA Site)

Other completions and commitments 1 April 2021 - 31 March 2024 (non-HELAA sites)

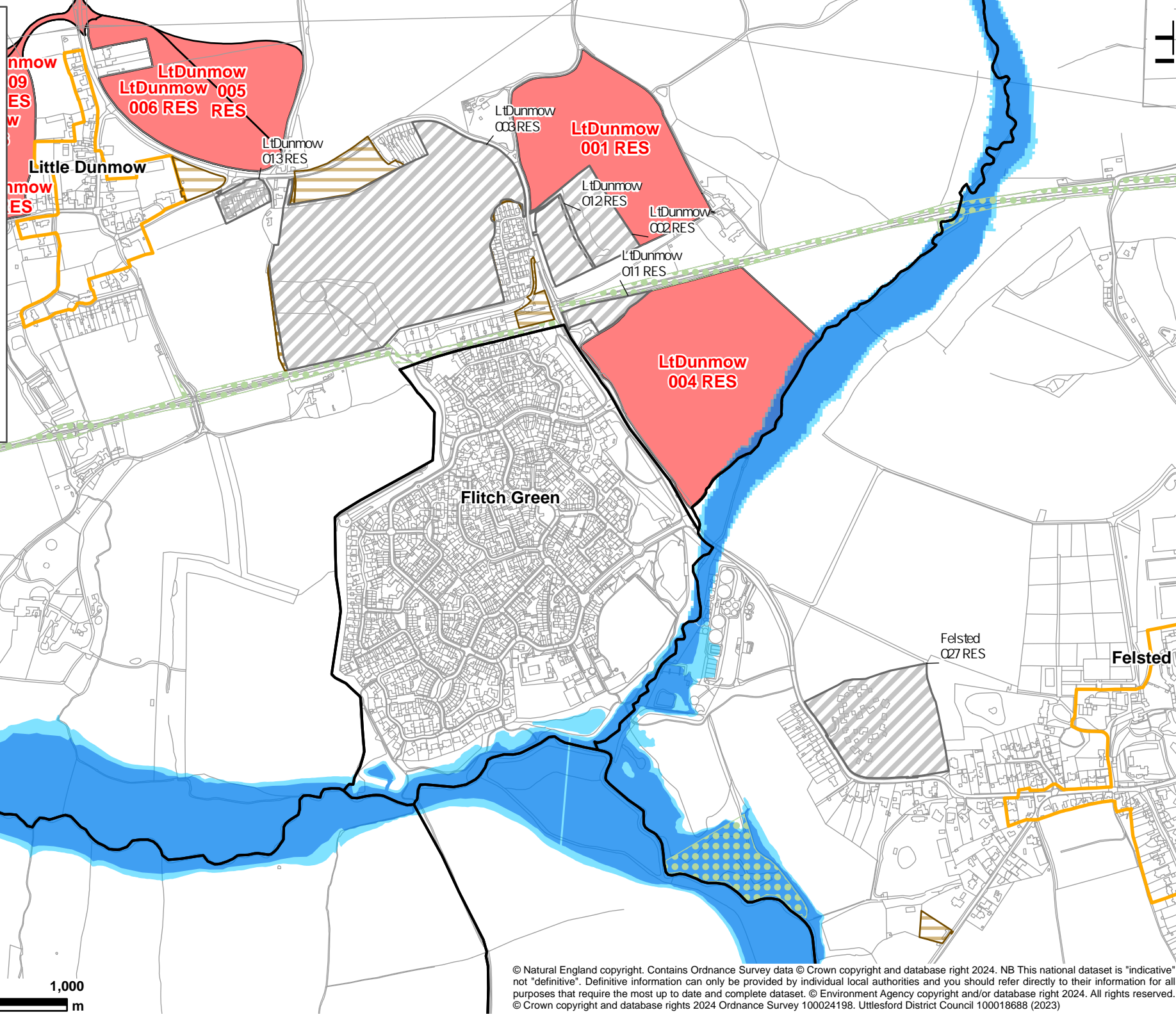
Parish Boundaries

Conservation Areas

Flood Zone 3

Flood Zone 2


Local Wildlife Sites




0 500 1,000 m


© Natural England copyright. Contains Ordnance Survey data © Crown copyright and database right 2024. NB This national dataset is "indicative" not "definitive". Definitive information can only be provided by individual local authorities and you should refer directly to their information for all purposes that require the most up to date and complete dataset. © Environment Agency copyright and/or database right 2024. All rights reserved. © Crown copyright and database rights 2024 Ordnance Survey 100024198. Uttlesford District Council 100018688 (2023)


Great Canfield HELAA Sites


 Completions and Commitments (HELAA Site)

 Other completions and commitments 1 April 2021 - 31 March 2024 (non-HELAA sites)

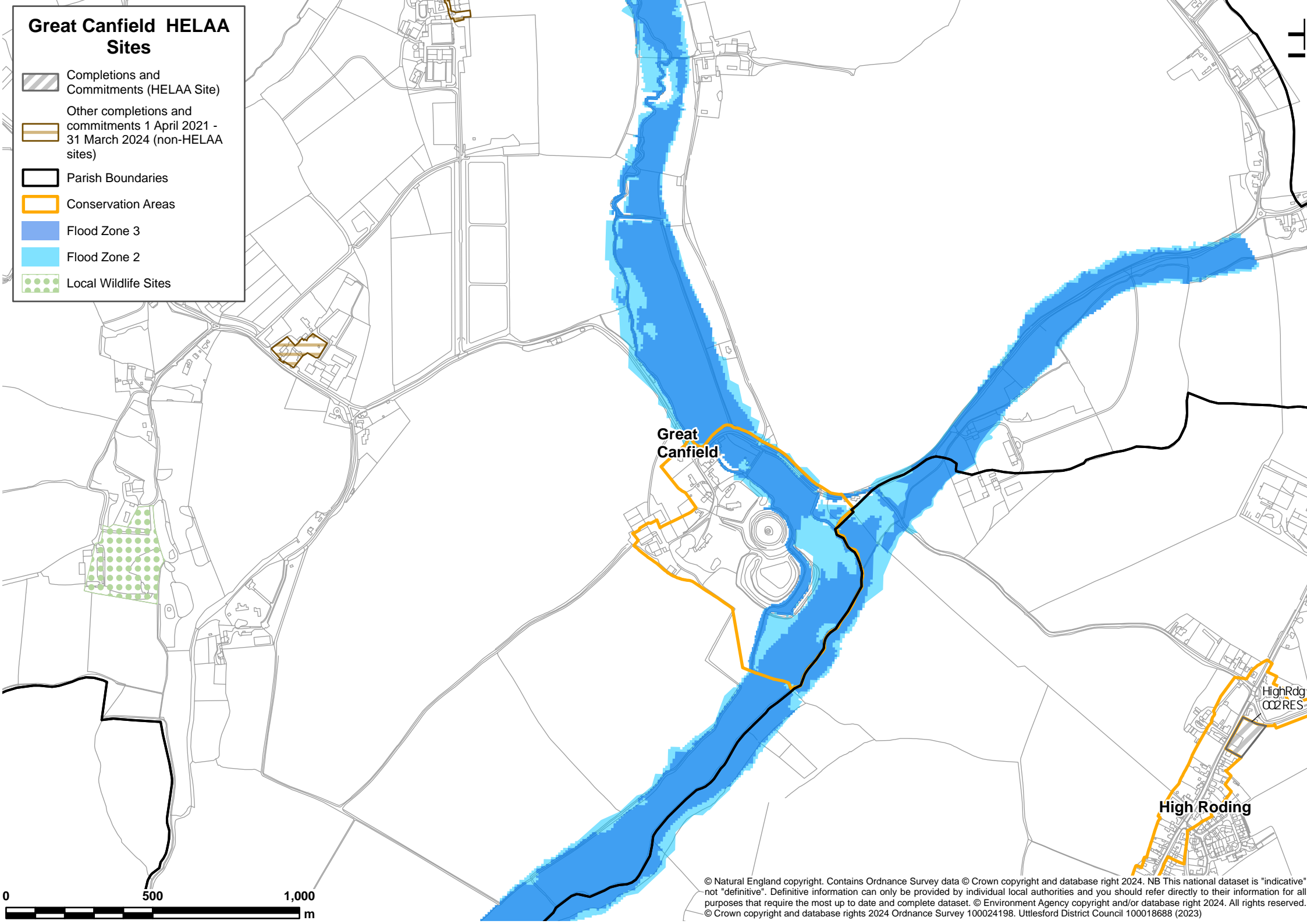
 Parish Boundaries

 Conservation Areas

 Flood Zone 3

 Flood Zone 2

 Local Wildlife Sites



Great Chesterford HELAA Sites

B: Have potential to demonstrate suitability, availability, and achievability within 5-15 years.



C: Not considered developable 15+ years



Completions and Commitments (HELAA Site)

Other completions and commitments 1 April 2021 - 31 March 2024 (non-HELAA sites)



Parish Boundaries



Conservation Areas



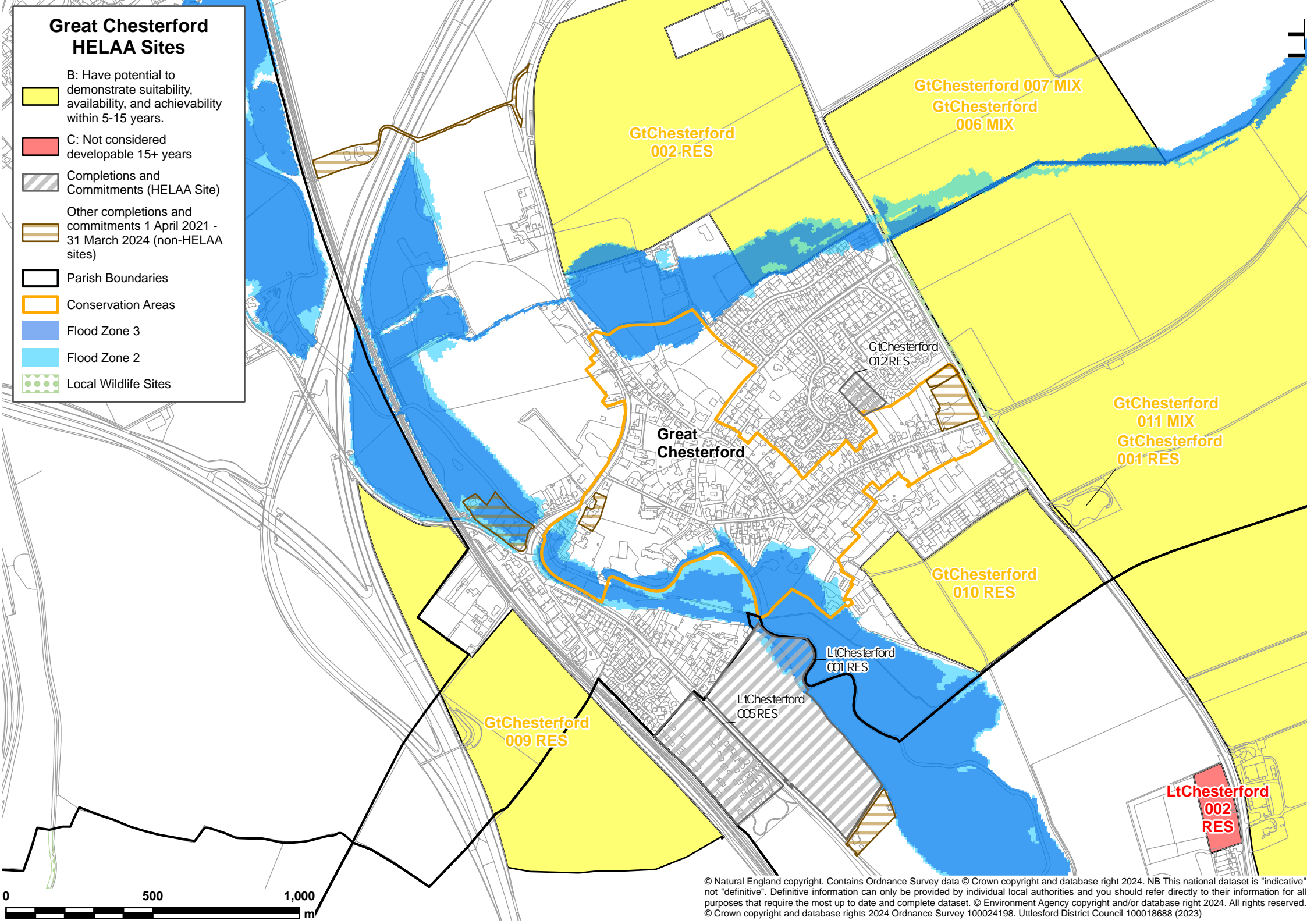
Flood Zone 3



Flood Zone 2

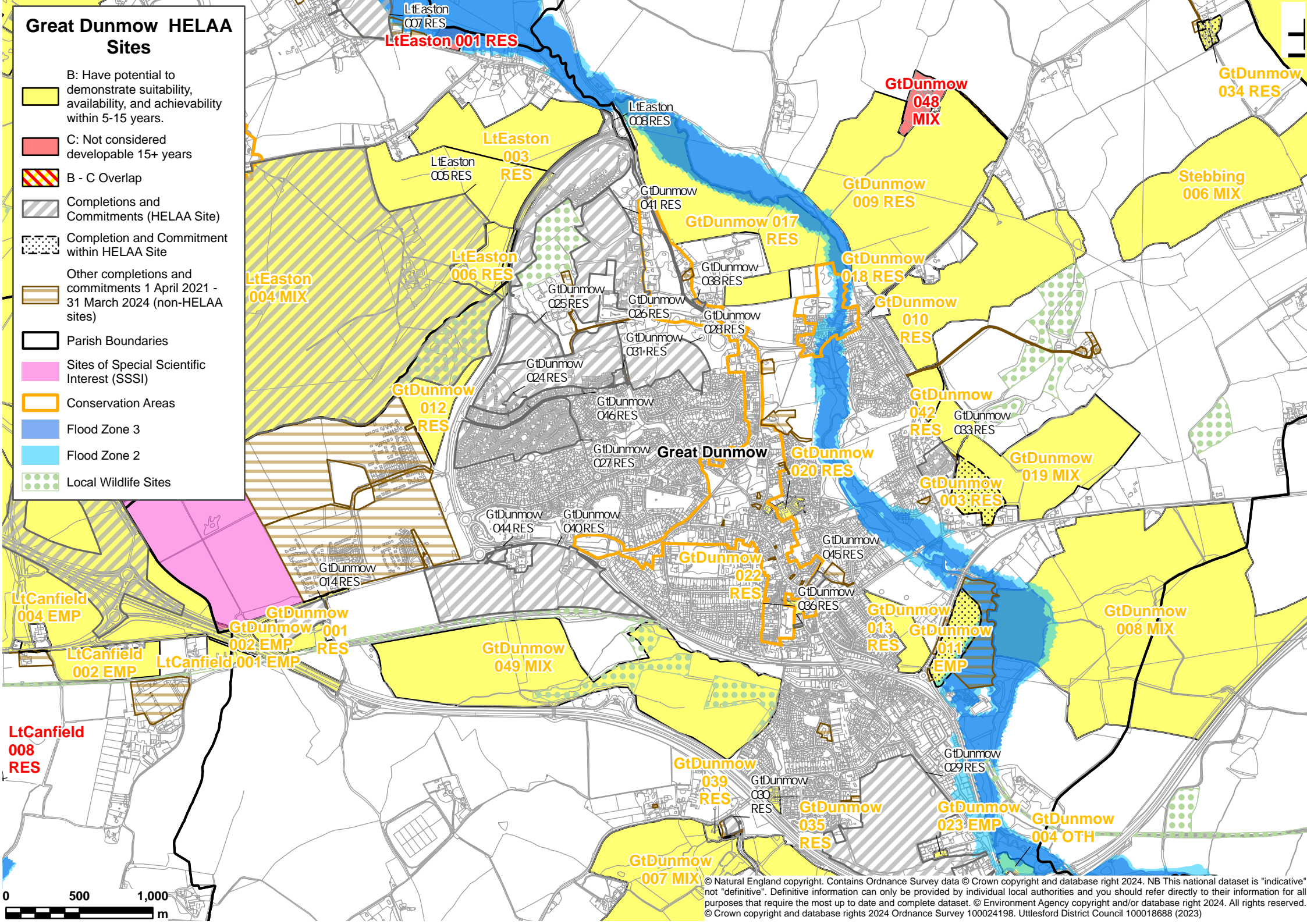


Local Wildlife Sites



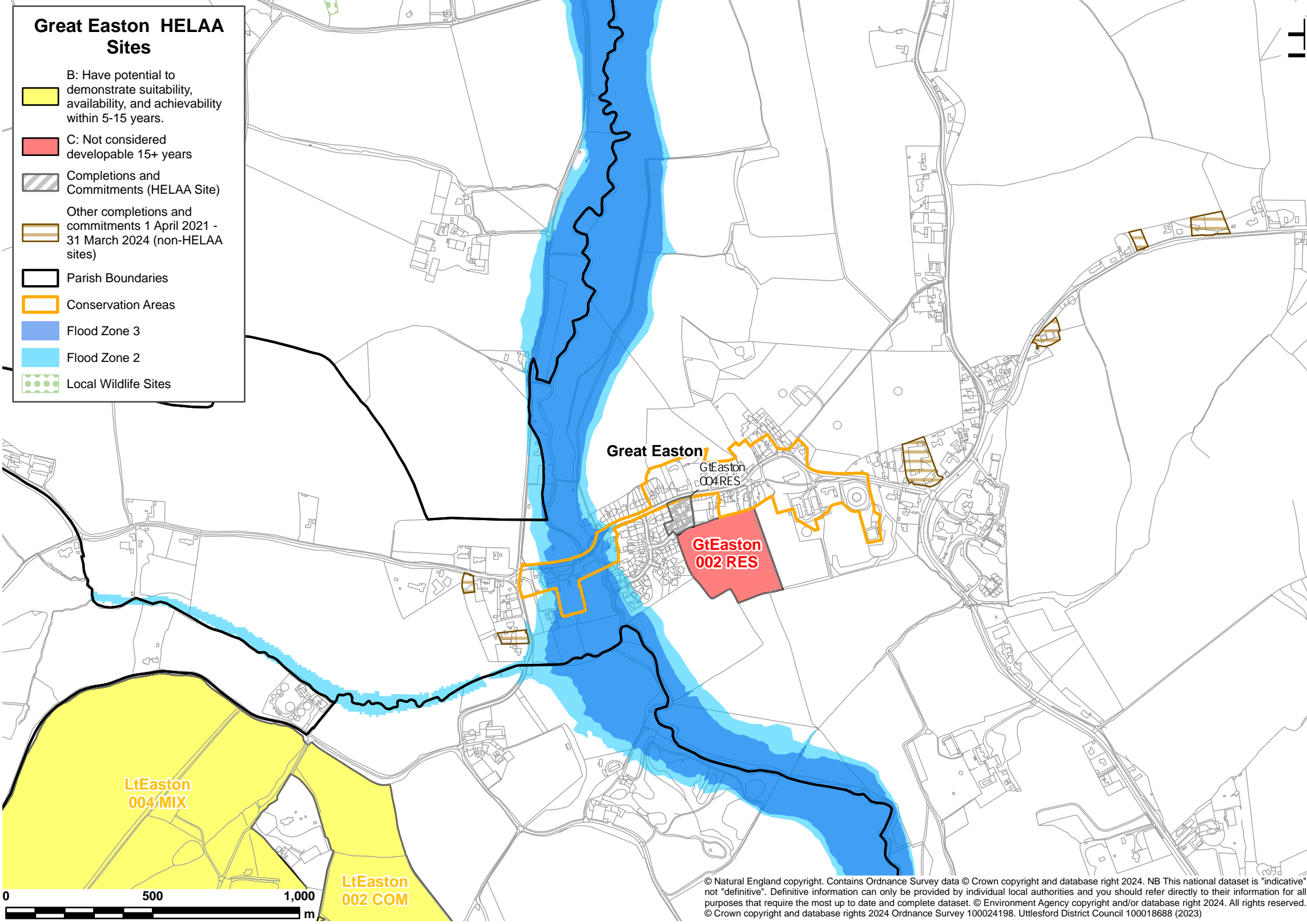
Great Dunmow HELAA Sites

- B: Have potential to demonstrate suitability, availability, and achievability within 5-15 years.
- C: Not considered developable 15+ years
- B - C Overlap
- Completions and Commitments (HELAA Site)
- Completion and Commitment within HELAA Site
- Other completions and commitments 1 April 2021 - 31 March 2024 (non-HELAA sites)
- Parish Boundaries
- Sites of Special Scientific Interest (SSSI)
- Conservation Areas
- Flood Zone 3
- Flood Zone 2
- Local Wildlife Sites



Great Easton HELAA Sites

- B: Have potential to demonstrate suitability, availability, and achievability within 5-15 years.
- C: Not considered developable 15+ years
- Completions and Commitments (HELAA Site)
- Other completions and commitments 1 April 2021 - 31 March 2024 (non-HELAA sites)
- Parish Boundaries
- Conservation Areas
- Flood Zone 3
- Flood Zone 2
- Local Wildlife Sites



© Natural England copyright. Contains Ordnance Survey data © Crown copyright and database right 2024. NB This national dataset is "indicative" not "definitive". Definitive information can only be provided by individual local authorities and you should refer directly to their information for all purposes that require the most up to date and complete dataset. © Environment Agency copyright and/or database right 2024. All rights reserved. © Crown copyright and database rights 2024 Ordnance Survey 100024198. Uttlesford District Council 100018688 (2023)

Great Hallingbury HELAA Sites

B: Have potential to demonstrate suitability, availability, and achievability within 5-15 years.



C: Not considered developable 15+ years



B - C Overlap



Completions and Commitments (HELAA Site)



Completion and Commitment within HELAA Site



Other completions and commitments 1 April 2021 - 31 March 2024 (non-HELAA sites)



Parish Boundaries



Green Belt



Conservation Areas



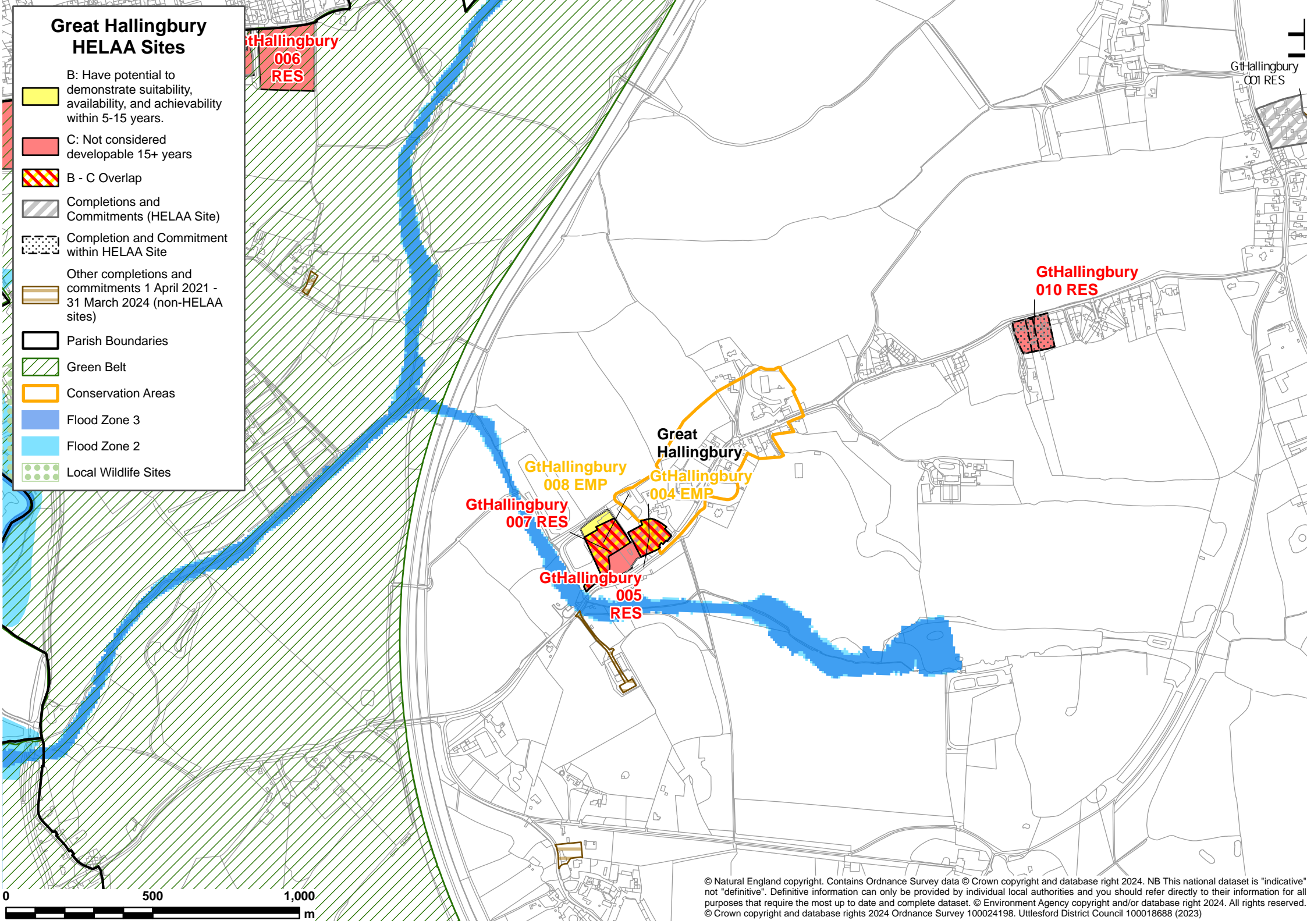
Flood Zone 3










Flood Zone 2

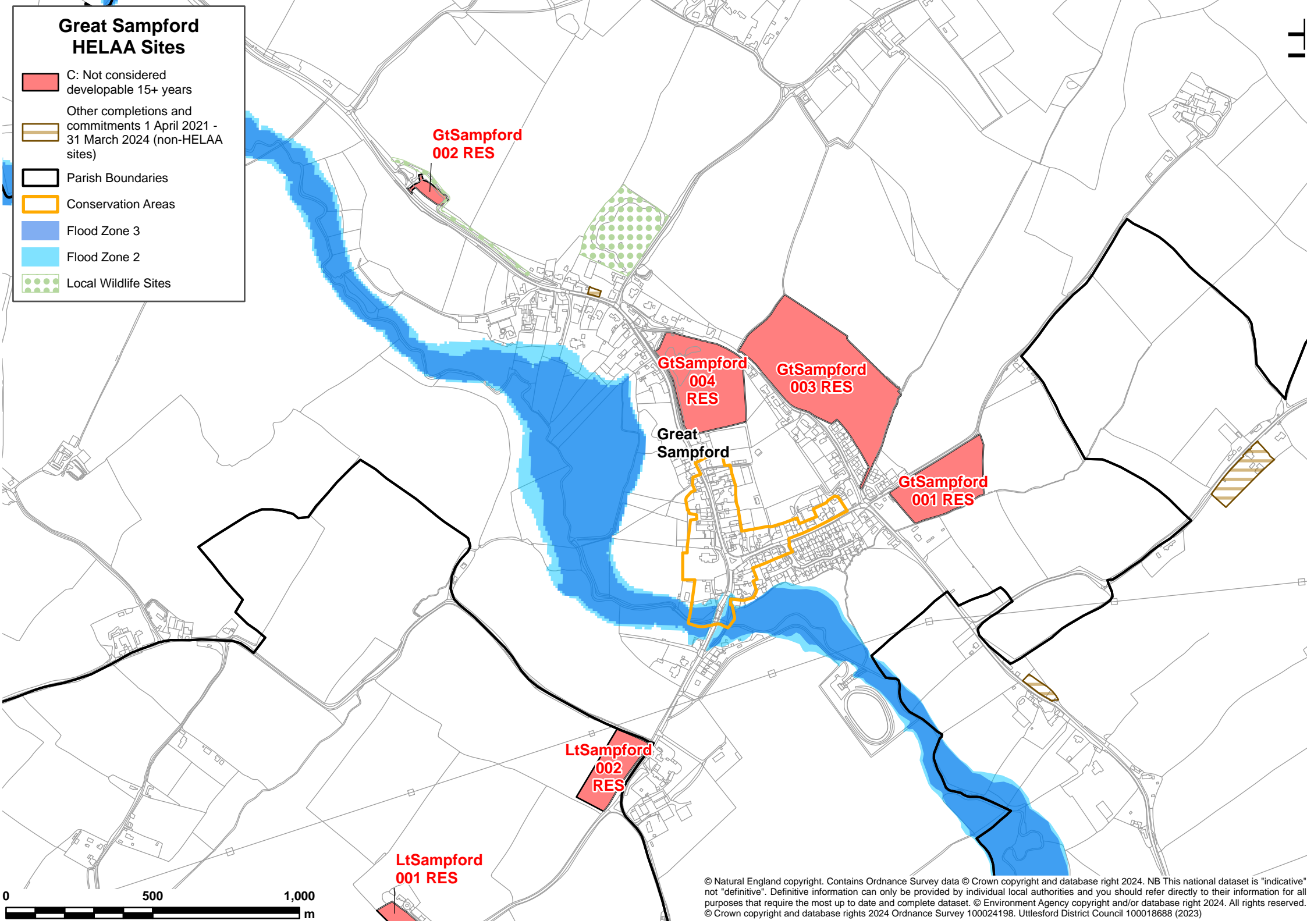


Local Wildlife Sites











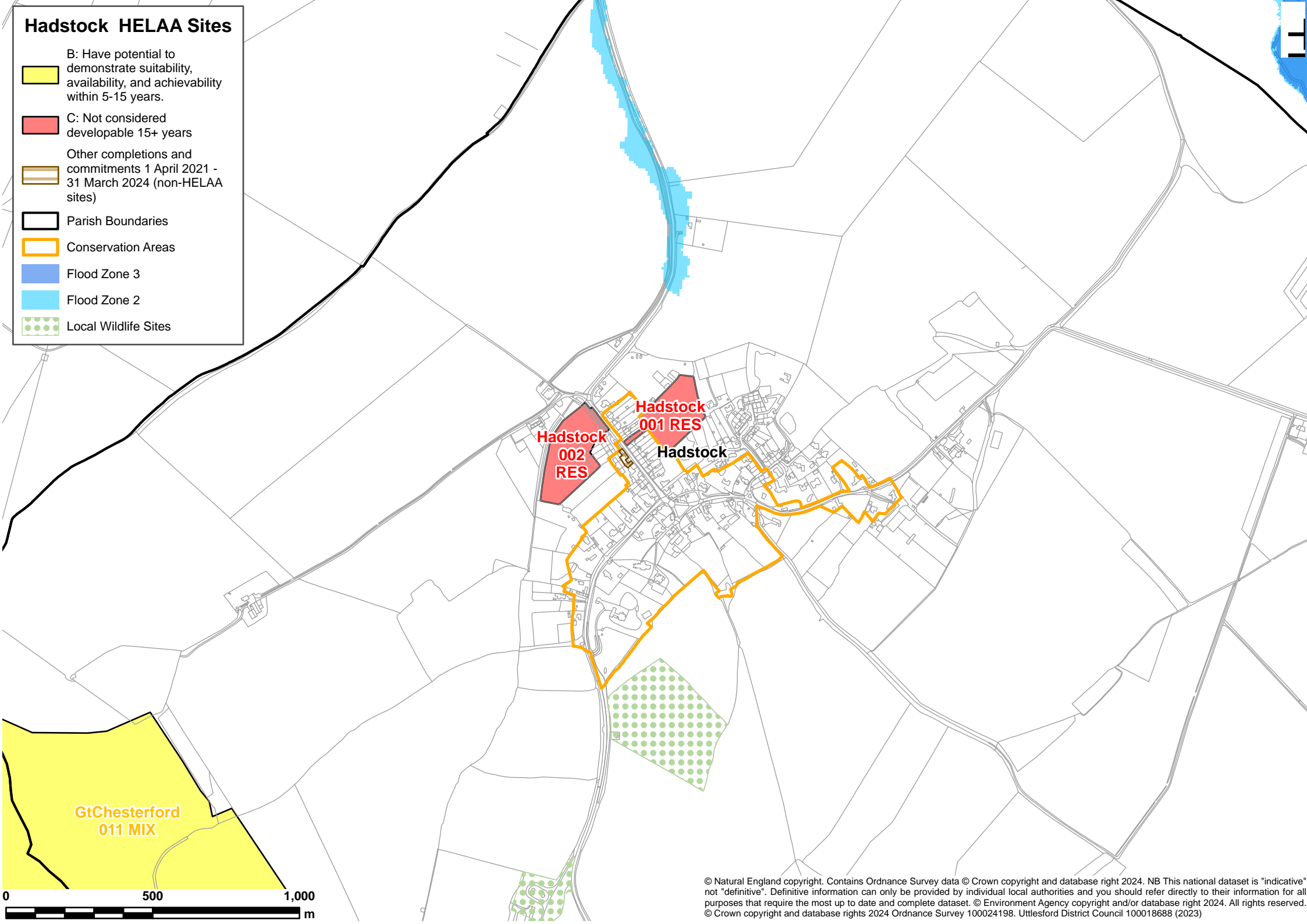
Great Sampford HELAA Sites

-  C: Not considered developable 15+ years
-  Other completions and commitments 1 April 2021 - 31 March 2024 (non-HELAA sites)
-  Parish Boundaries
-  Conservation Areas
-  Flood Zone 3
-  Flood Zone 2
-  Local Wildlife Sites



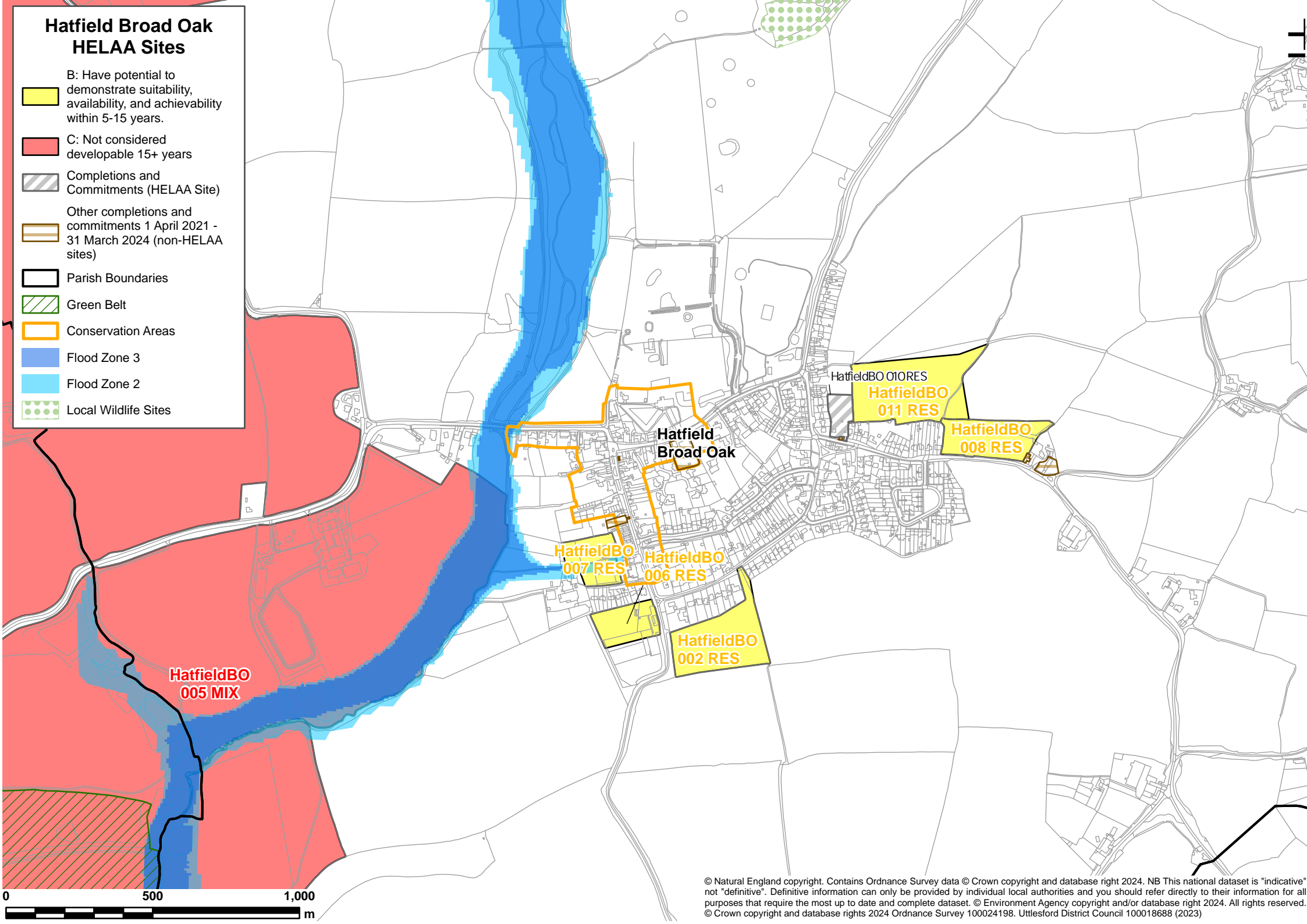
Hadstock HELAA Sites

-  B: Have potential to demonstrate suitability, availability, and achievability within 5-15 years.
-  C: Not considered developable 15+ years
-  Other completions and commitments 1 April 2021 - 31 March 2024 (non-HELAA sites)
-  Parish Boundaries
-  Conservation Areas
-  Flood Zone 3
-  Flood Zone 2
-  Local Wildlife Sites



**Hatfield Broad Oak
HELAA Sites**

- B: Have potential to demonstrate suitability, availability, and achievability within 5-15 years.
- C: Not considered developable 15+ years
- Completions and Commitments (HELAA Site)
- Other completions and commitments 1 April 2021 - 31 March 2024 (non-HELAA sites)
- Parish Boundaries
- Green Belt
- Conservation Areas
- Flood Zone 3
- Flood Zone 2
- Local Wildlife Sites



Hatfield Heath HELAA Sites

- B: Have potential to demonstrate suitability, availability, and achievability within 5-15 years.

C: Not considered developable 15+ years

Completions and Commitments (HELAA Site)

Completion and Commitment within HELAA Site

Other completions and commitments 1 April 2021 - 31 March 2024 (non-HELAA sites)

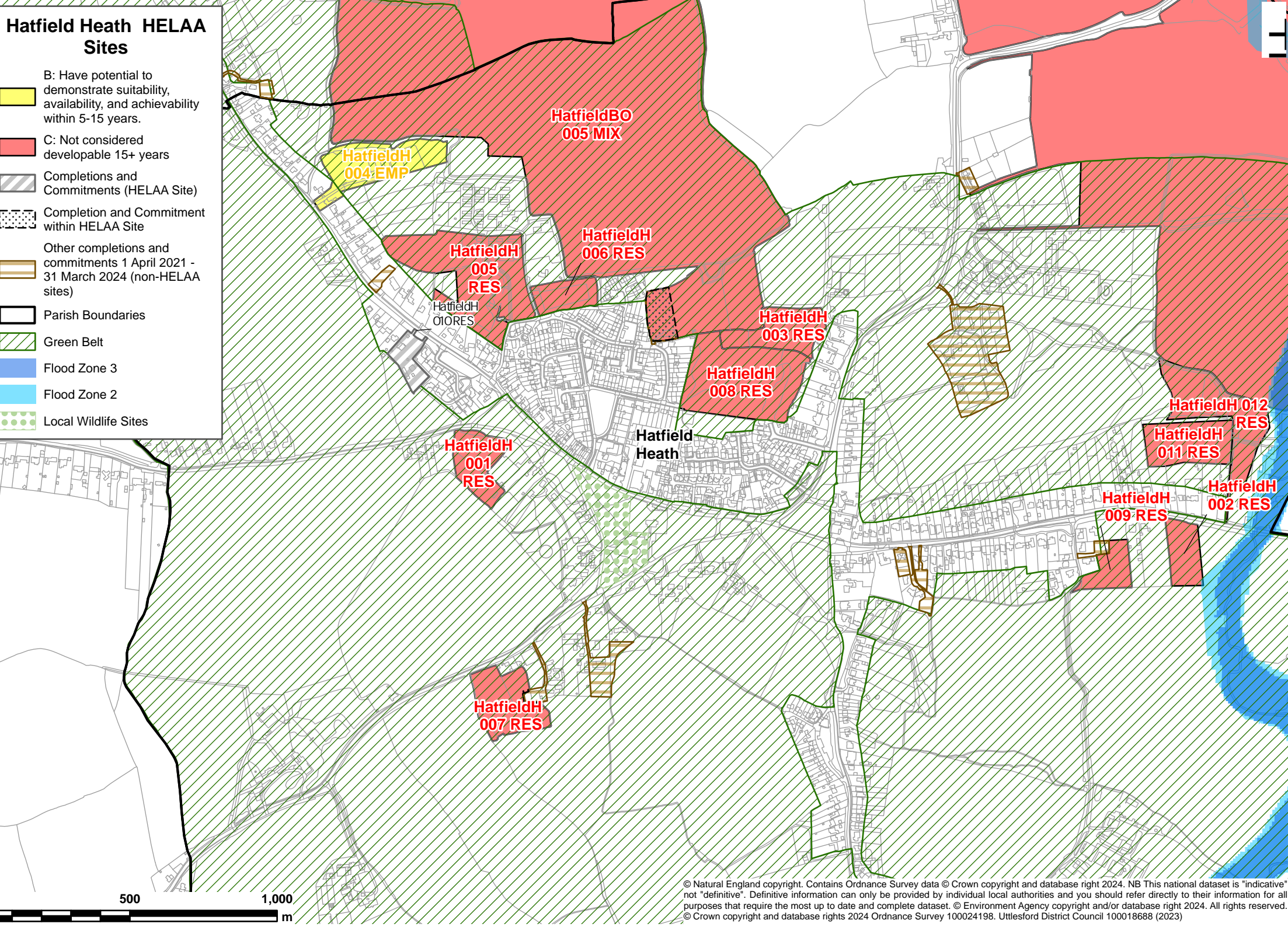
Parish Boundaries

Green Belt








Flood Zone 3

Flood Zone 2

Local Wildlife Sites



Hempstead HELAA Sites

-  C: Not considered developable 15+ years
-  Other completions and commitments 1 April 2021 - 31 March 2024 (non-HELAA sites)
-  Parish Boundaries
-  Conservation Areas
-  Flood Zone 3
-  Flood Zone 2
-  Local Wildlife Sites



Hempstead
001
RES

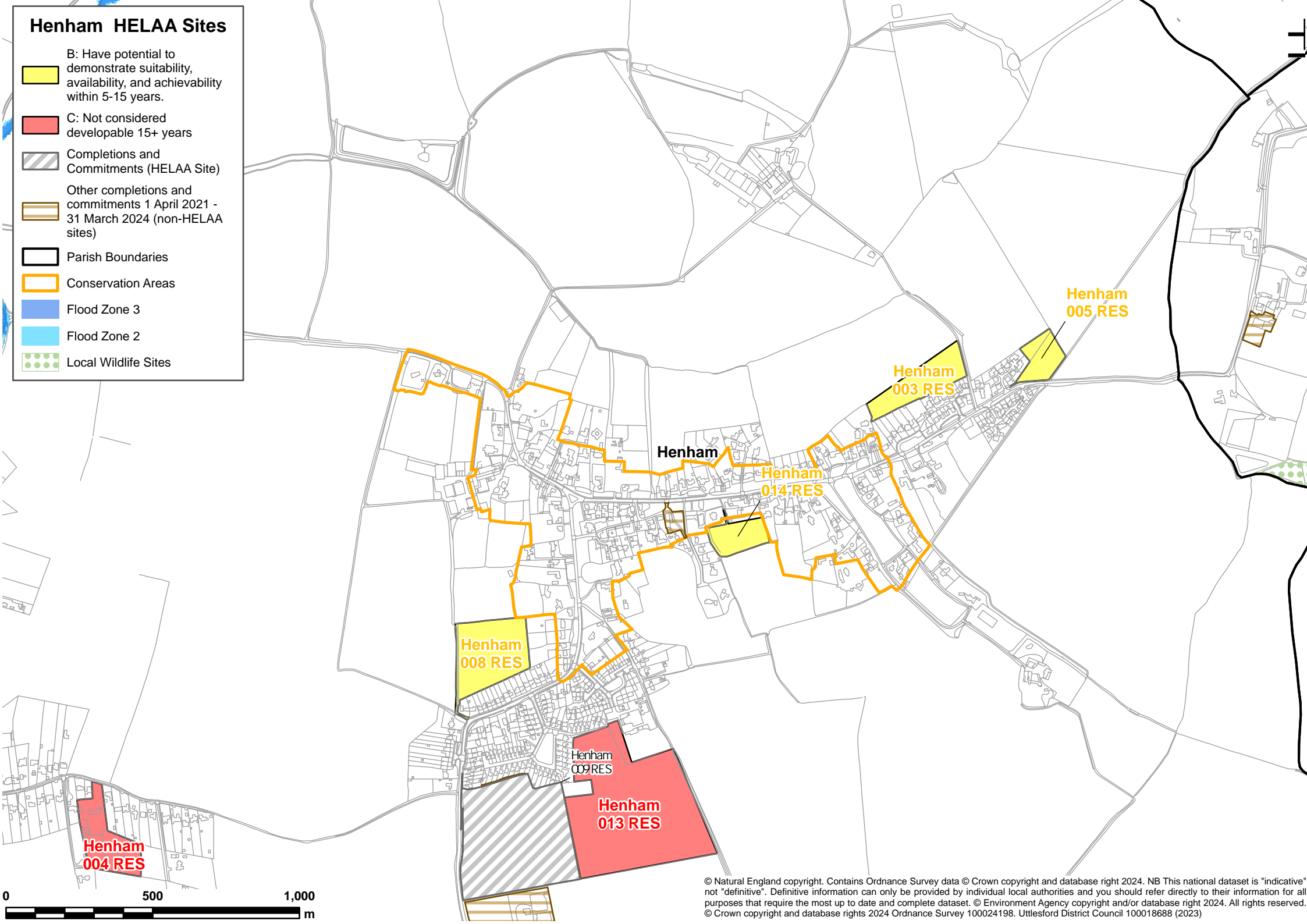
Hempstead

0 500 1,000 m

© Natural England copyright. Contains Ordnance Survey data © Crown copyright and database right 2024. NB This national dataset is "indicative" not "definitive". Definitive information can only be provided by individual local authorities and you should refer directly to their information for all purposes that require the most up to date and complete dataset. © Environment Agency copyright and/or database right 2024. All rights reserved. © Crown copyright and database rights 2024 Ordnance Survey 100024198. Uttlesford District Council 100018688 (2023)

Henham HELAA Sites

-  B: Have potential to demonstrate suitability, availability, and achievability within 5-15 years.
-  C: Not considered developable 15+ years
-  Completions and Commitments (HELAA Site)
-  Other completions and commitments 1 April 2021 - 31 March 2024 (non-HELAA sites)
-  Parish Boundaries
-  Conservation Areas
-  Flood Zone 3
-  Flood Zone 2
-  Local Wildlife Sites



High Easter HELAA Sites

B: Have potential to demonstrate suitability, availability, and achievability within 5-15 years.



Other completions and commitments 1 April 2021 - 31 March 2024 (non-HELAA sites)



Parish Boundaries



Conservation Areas



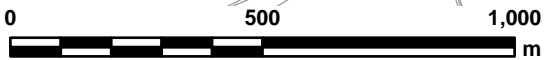
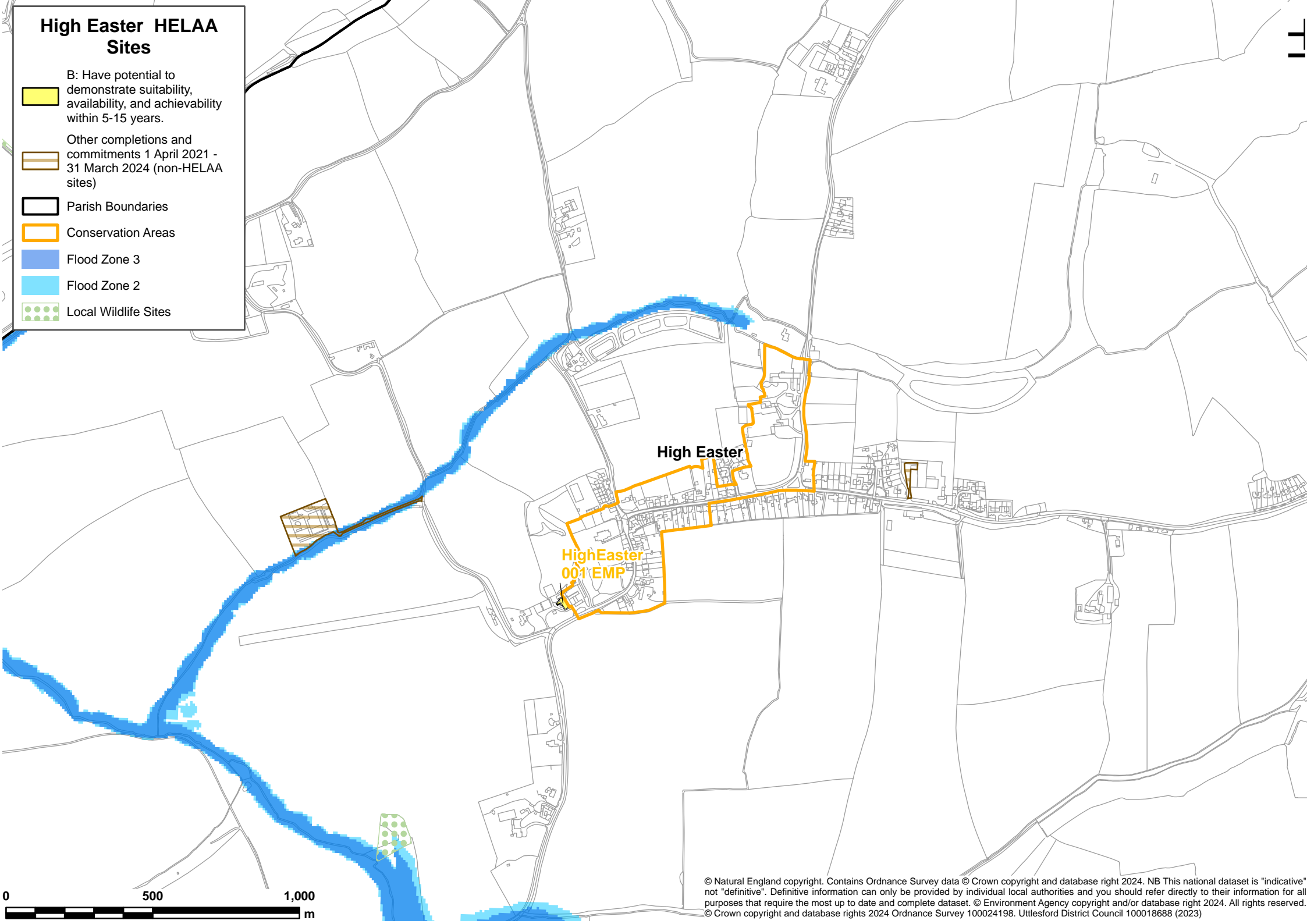
Flood Zone 3



Flood Zone 2

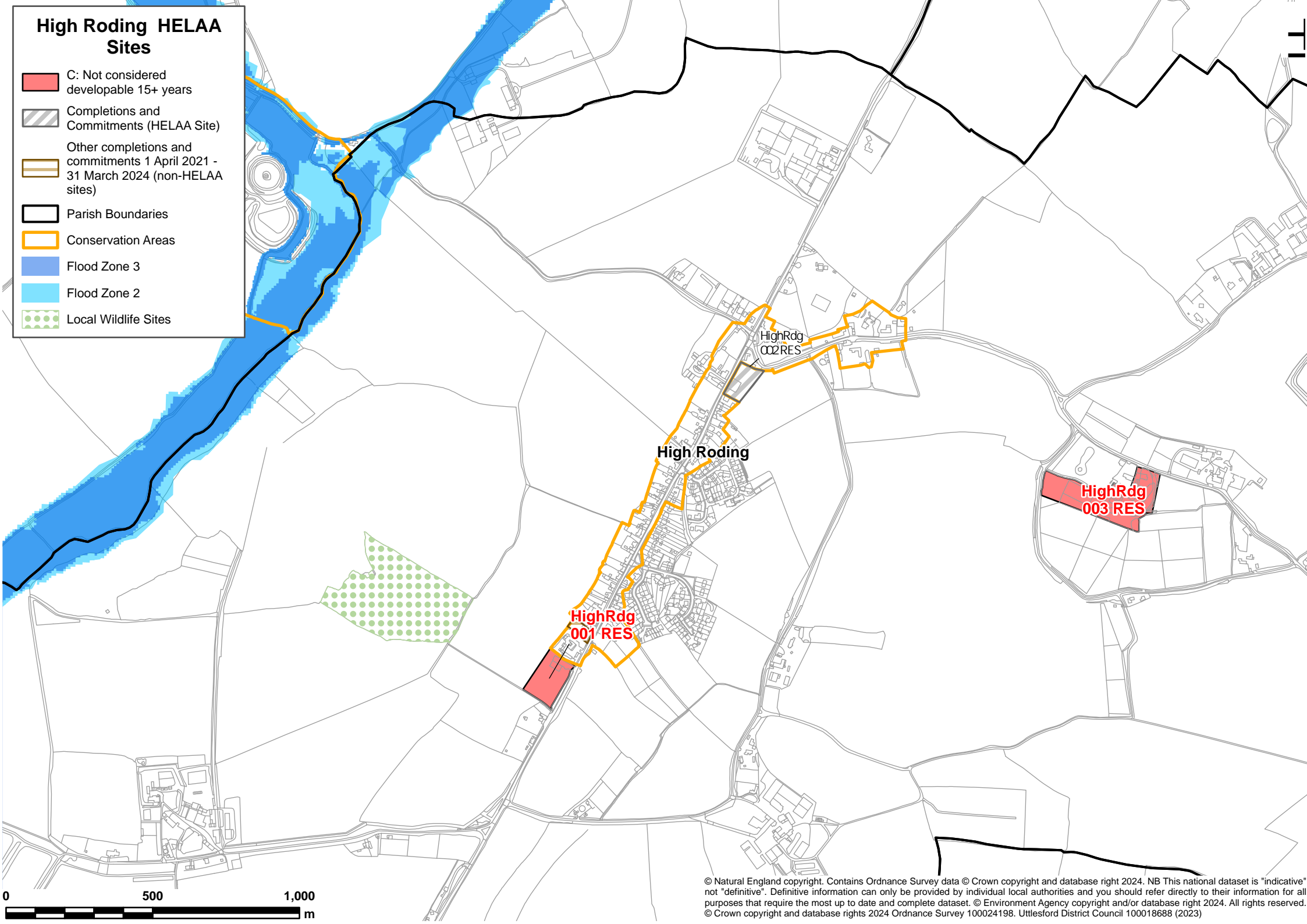


Local Wildlife Sites










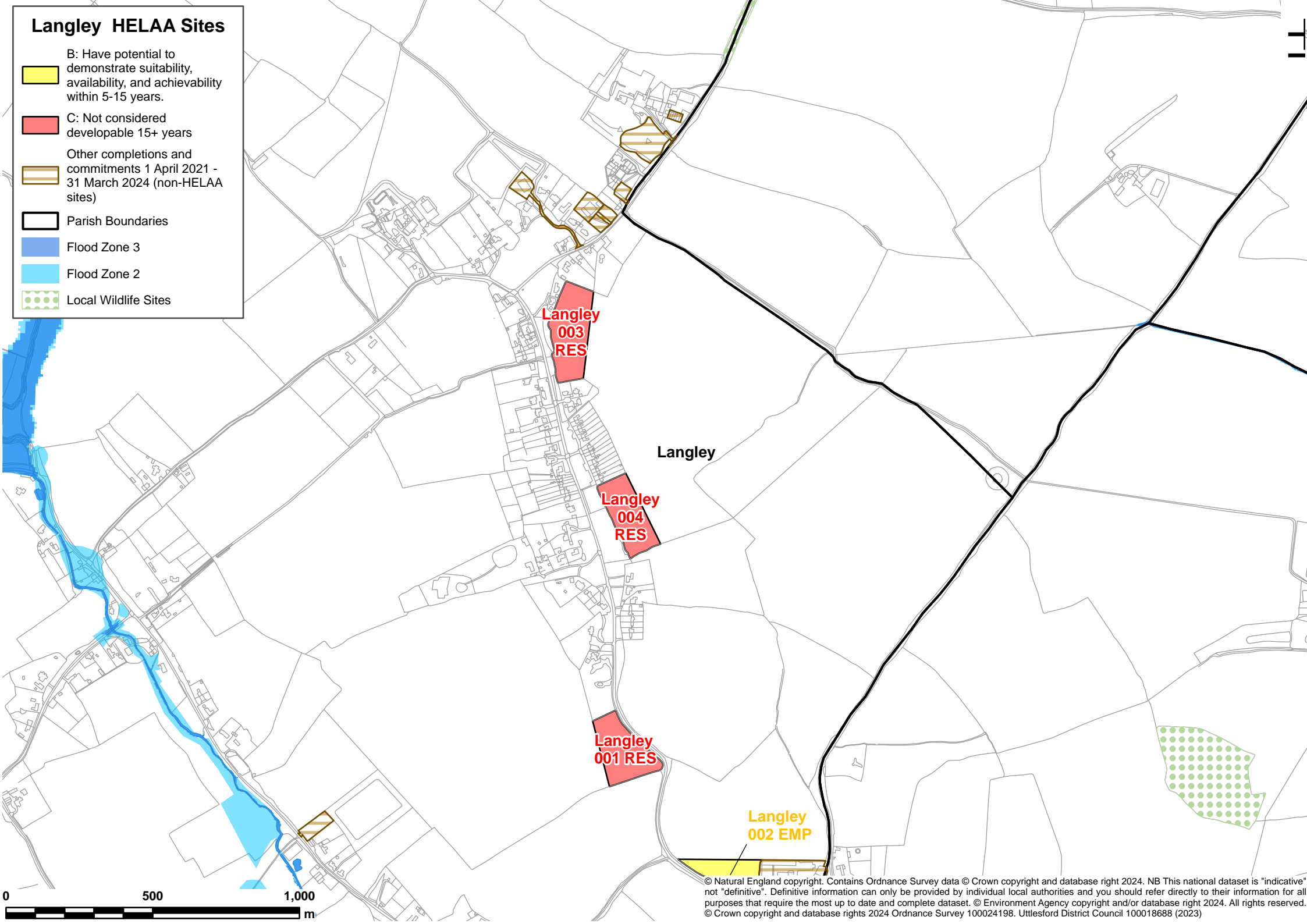
High Roding HELAA Sites

- C: Not considered developable 15+ years
- Completions and Commitments (HELAA Site)
- Other completions and commitments 1 April 2021 - 31 March 2024 (non-HELAA sites)
- Parish Boundaries
- Conservation Areas
- Flood Zone 3
- Flood Zone 2
- Local Wildlife Sites



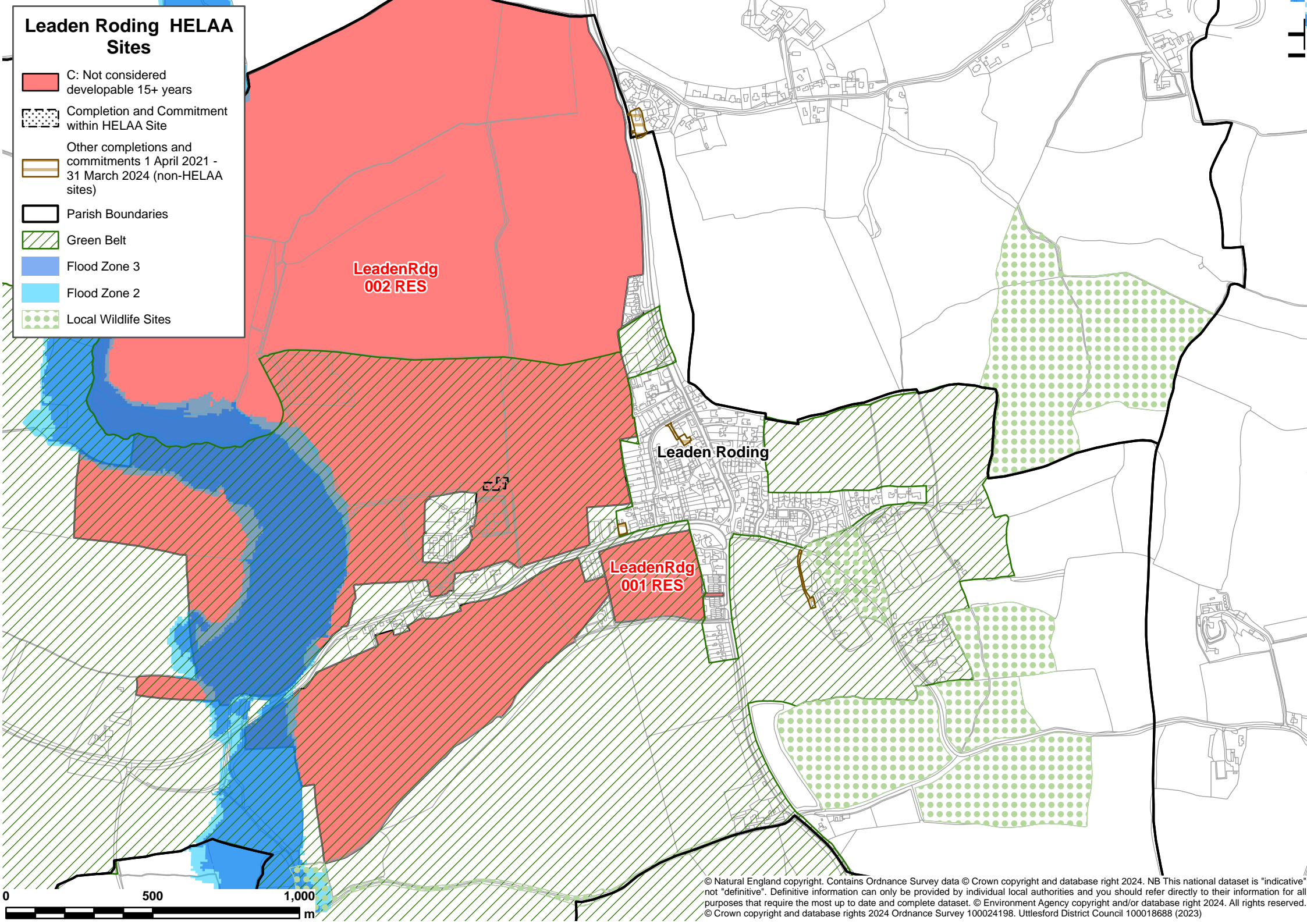
Langley HELAA Sites

-  B: Have potential to demonstrate suitability, availability, and achievability within 5-15 years.
-  C: Not considered developable 15+ years
-  Other completions and commitments 1 April 2021 - 31 March 2024 (non-HELAA sites)
-  Parish Boundaries
-  Flood Zone 3
-  Flood Zone 2
-  Local Wildlife Sites










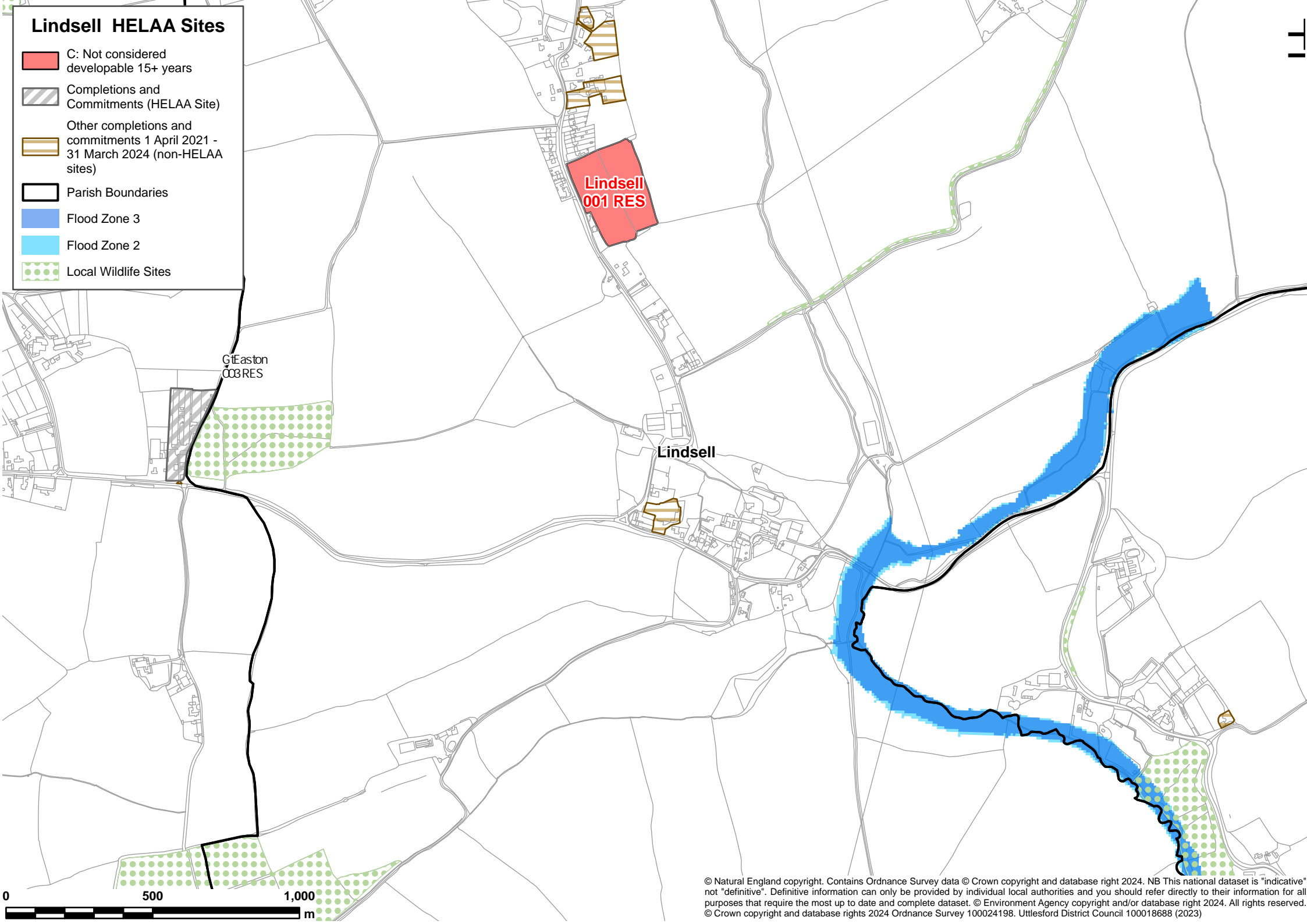
Leaden Roding HELAA Sites

-  C: Not considered developable 15+ years
-  Completion and Commitment within HELAA Site
-  Other completions and commitments 1 April 2021 - 31 March 2024 (non-HELAA sites)
-  Parish Boundaries
-  Green Belt
-  Flood Zone 3
-  Flood Zone 2
-  Local Wildlife Sites









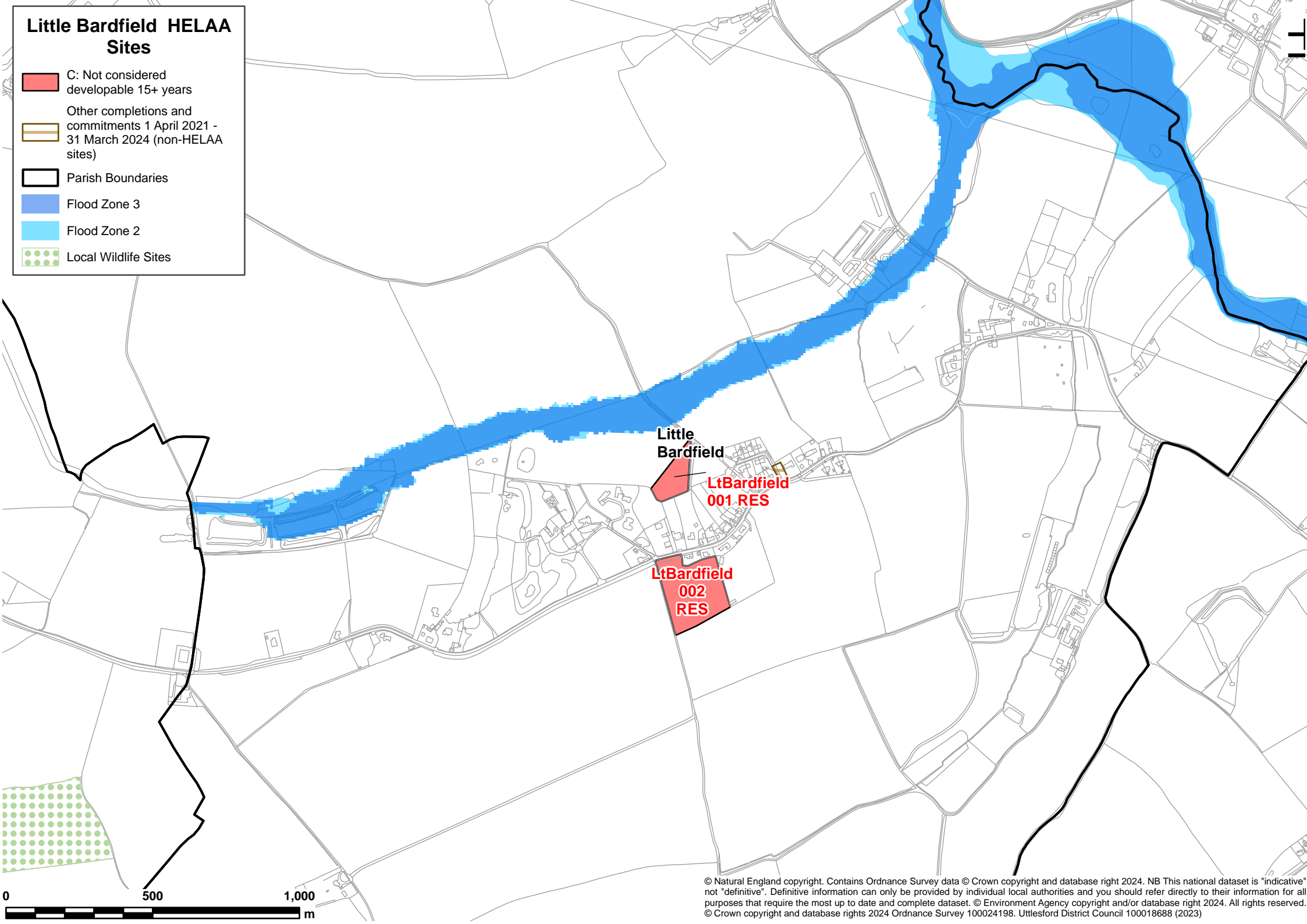
Lindsell HELAA Sites

-  C: Not considered developable 15+ years
-  Completions and Commitments (HELAA Site)
-  Other completions and commitments 1 April 2021 - 31 March 2024 (non-HELAA sites)
-  Parish Boundaries
-  Flood Zone 3
-  Flood Zone 2
-  Local Wildlife Sites



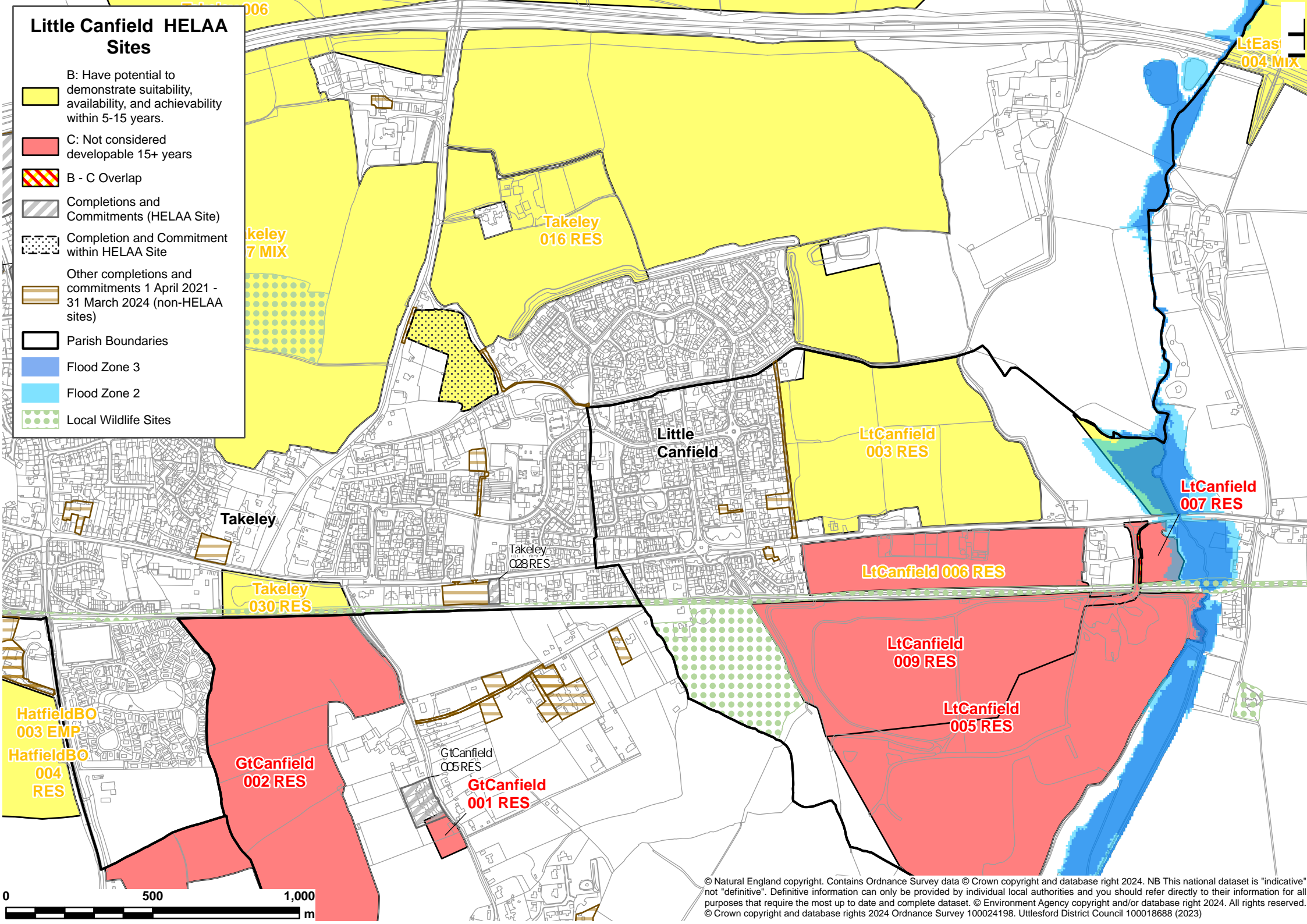
Little Bardfield HELAA Sites

-  C: Not considered developable 15+ years
-  Other completions and commitments 1 April 2021 - 31 March 2024 (non-HELAA sites)
-  Parish Boundaries
-  Flood Zone 3
-  Flood Zone 2
-  Local Wildlife Sites



Little Canfield HELAA Sites

-  B: Have potential to demonstrate suitability, availability, and achievability within 5-15 years.
-  C: Not considered developable 15+ years
-  B - C Overlap
-  Completions and Commitments (HELAA Site)
-  Completion and Commitment within HELAA Site
-  Other completions and commitments 1 April 2021 - 31 March 2024 (non-HELAA sites)
-  Parish Boundaries
-  Flood Zone 3
-  Flood Zone 2
-  Local Wildlife Sites



Little Chesterford HELAA Sites

B: Have potential to demonstrate suitability, availability, and achievability within 5-15 years.



C: Not considered developable 15+ years



Completions and Commitments (HELAA Site)

Other completions and commitments 1 April 2021 - 31 March 2024 (non-HELAA sites)



Parish Boundaries



Conservation Areas




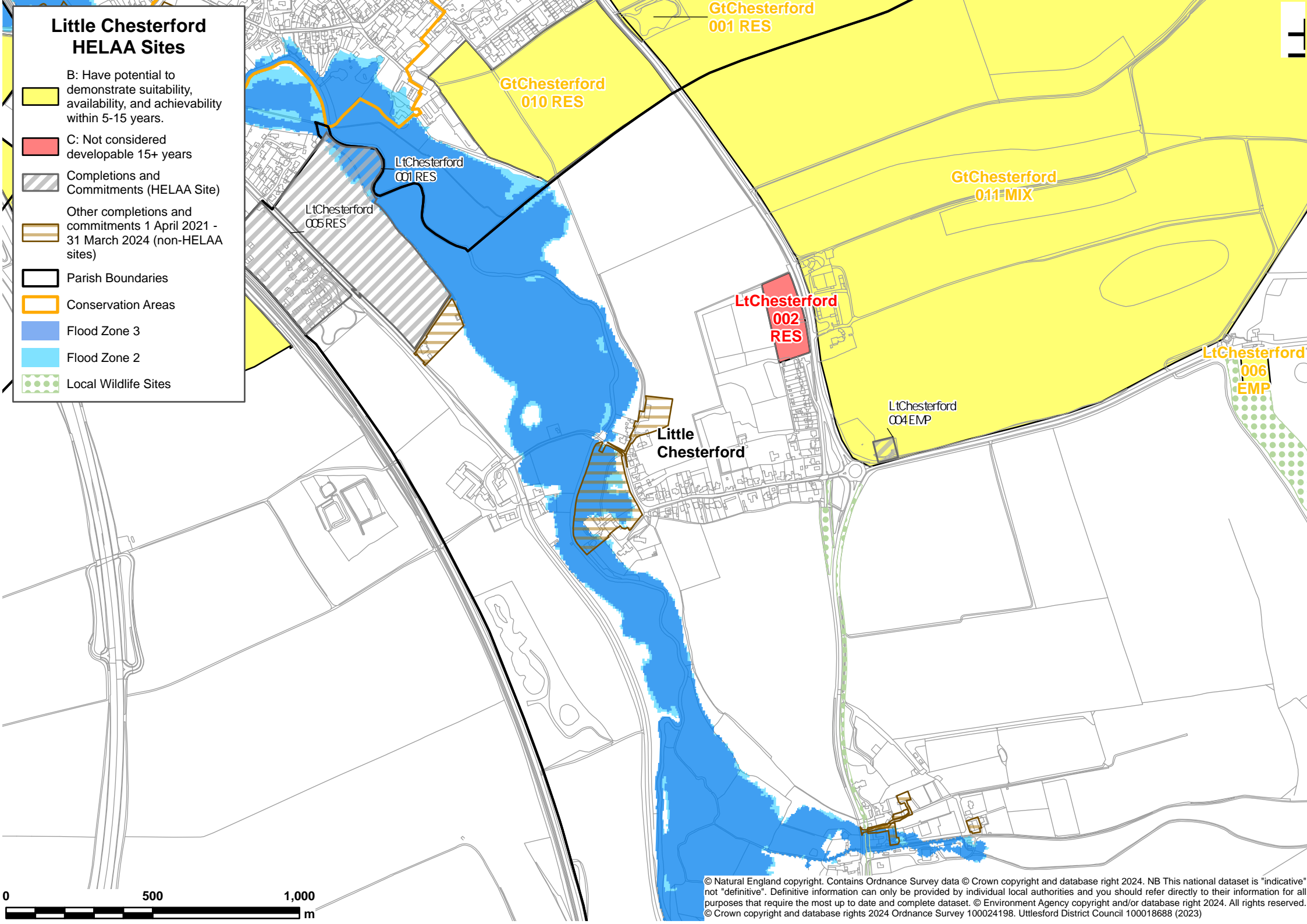
Flood Zone 3



Flood Zone 2



Local Wildlife Sites



Little Dunmow HELAA Sites

B: Have potential to demonstrate suitability, availability, and achievability within 5-15 years.



C: Not considered developable 15+ years



Completions and Commitments (HELAA Site)

Other completions and commitments 1 April 2021 - 31 March 2024 (non-HELAA sites)



Parish Boundaries



Conservation Areas



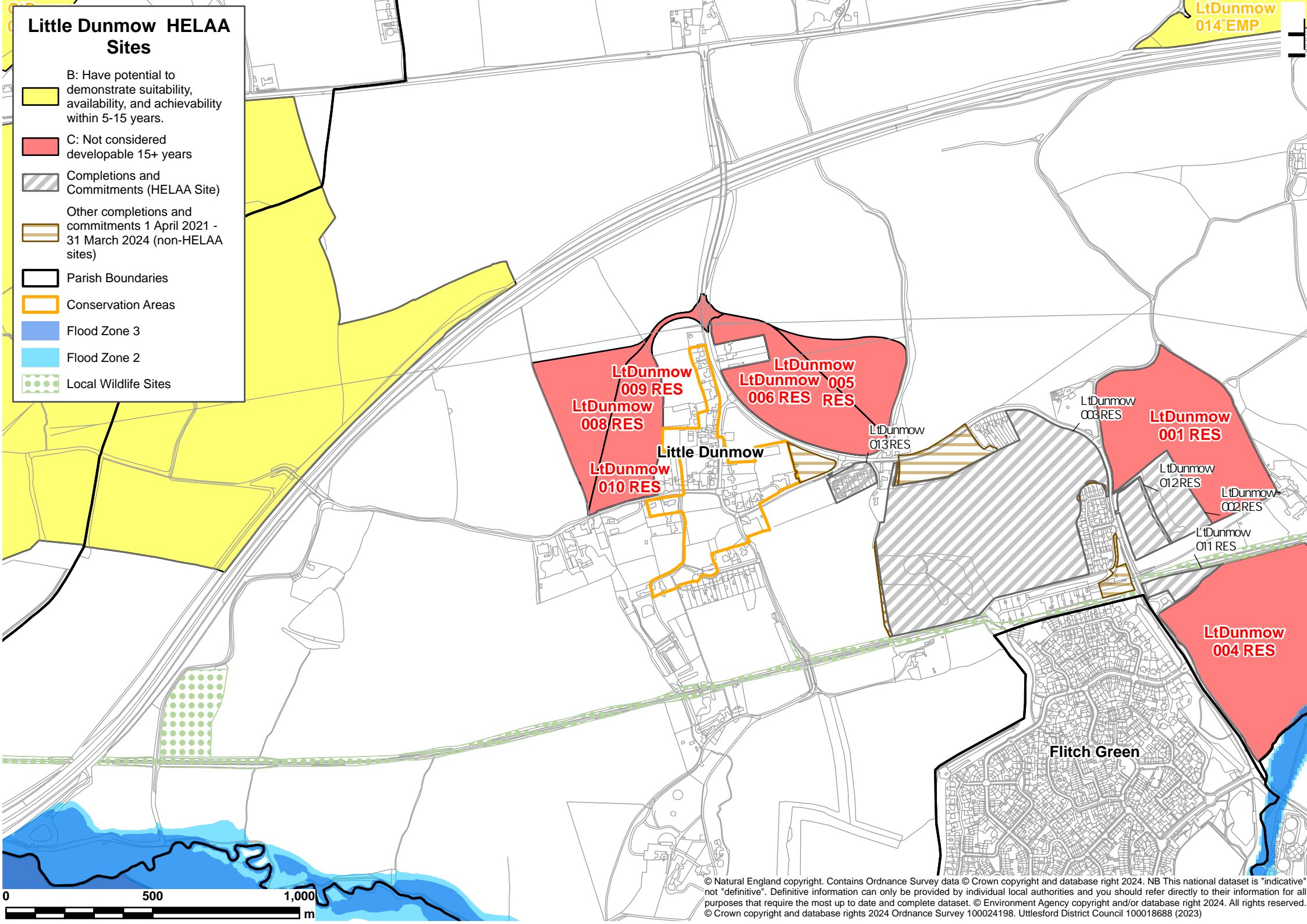
Flood Zone 3



Flood Zone 2



Local Wildlife Sites



Little Easton HELAA Sites

B: Have potential to demonstrate suitability, availability, and achievability within 5-15 years.

C: Not considered developable 15+ years

Completions and Commitments (HELAA Site)

Other completions and commitments 1 April 2021 - 31 March 2024 (non-HELAA sites)

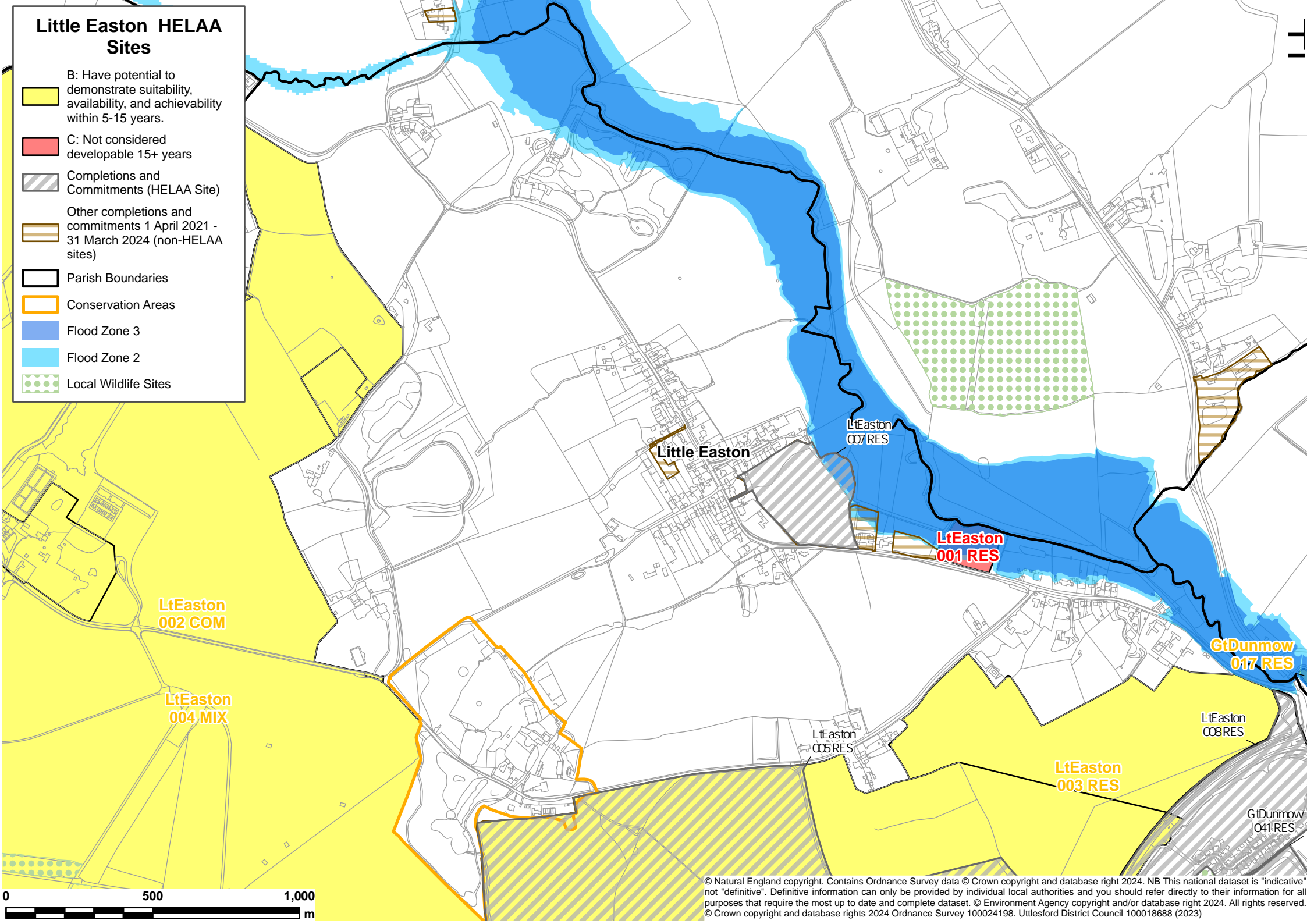
Parish Boundaries

Conservation Areas


Flood Zone 3

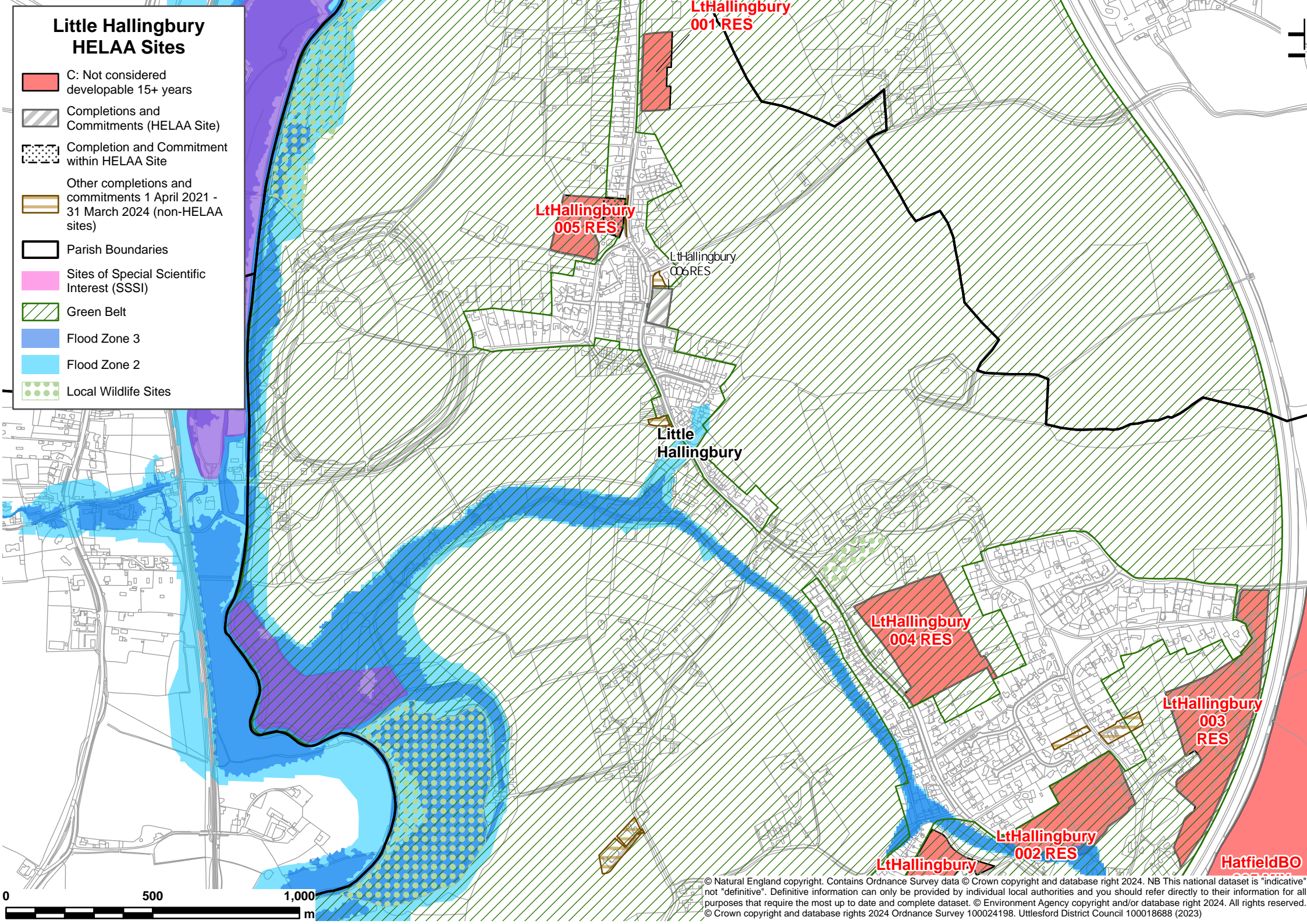
Flood Zone 2

Local Wildlife Sites



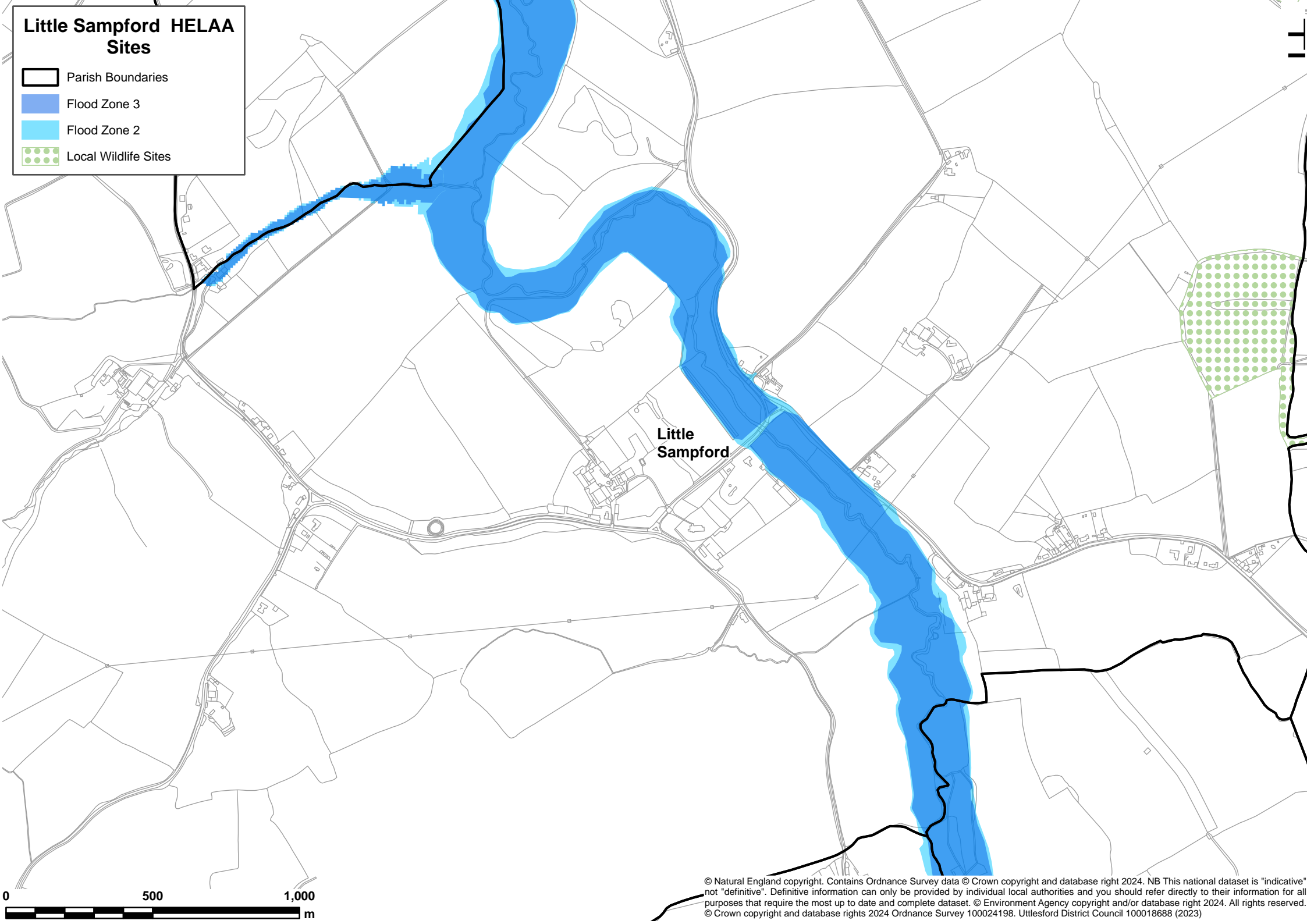
Little Hallingbury HELAA Sites

-  C: Not considered developable 15+ years
-  Completions and Commitments (HELAA Site)
-  Completion and Commitment within HELAA Site
-  Other completions and commitments 1 April 2021 - 31 March 2024 (non-HELAA sites)
-  Parish Boundaries
-  Sites of Special Scientific Interest (SSSI)
-  Green Belt
-  Flood Zone 3
-  Flood Zone 2
-  Local Wildlife Sites



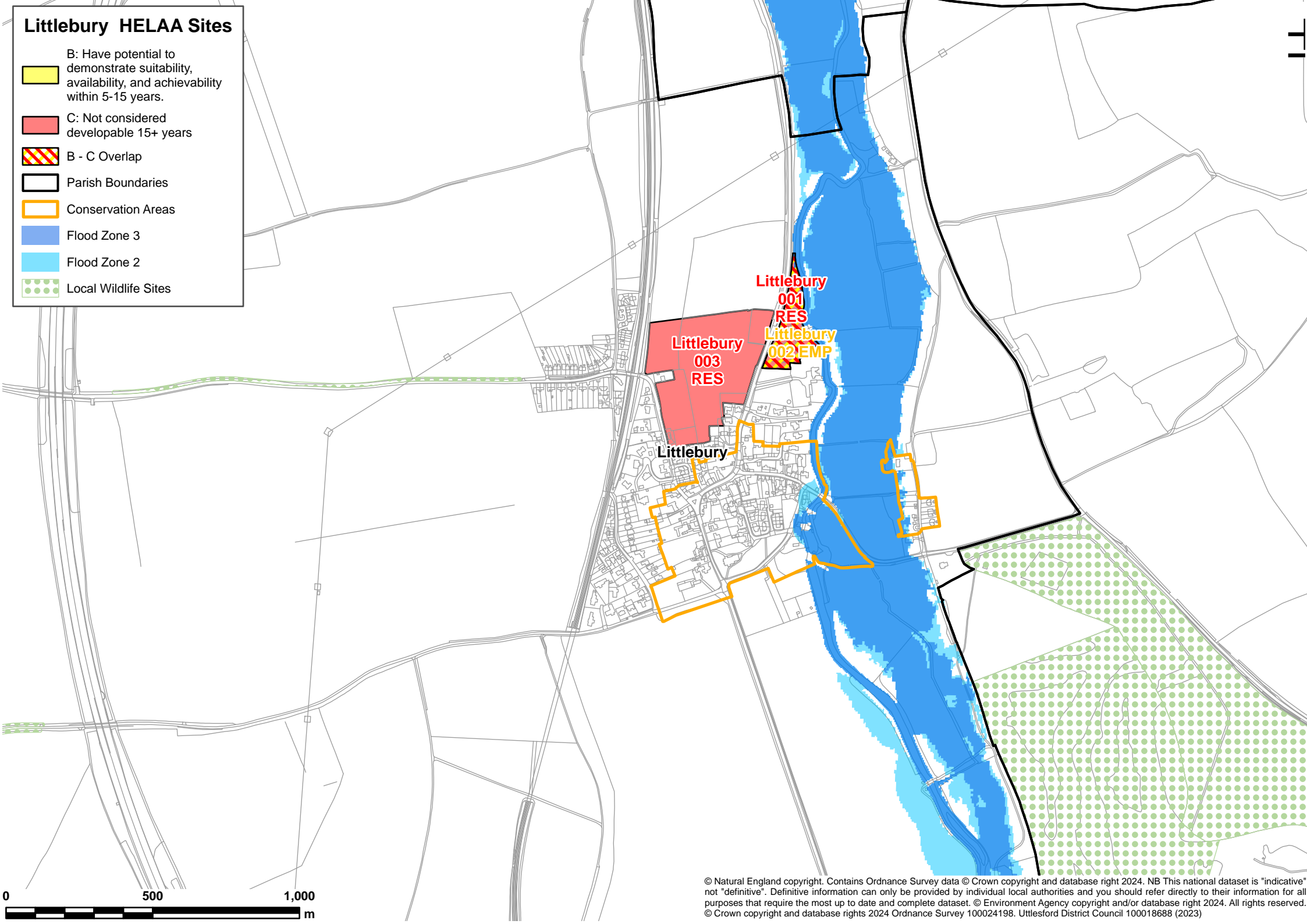
Little Sampford HELAA Sites

- Parish Boundaries
- Flood Zone 3
- Flood Zone 2
- Local Wildlife Sites











Littlebury HELAA Sites

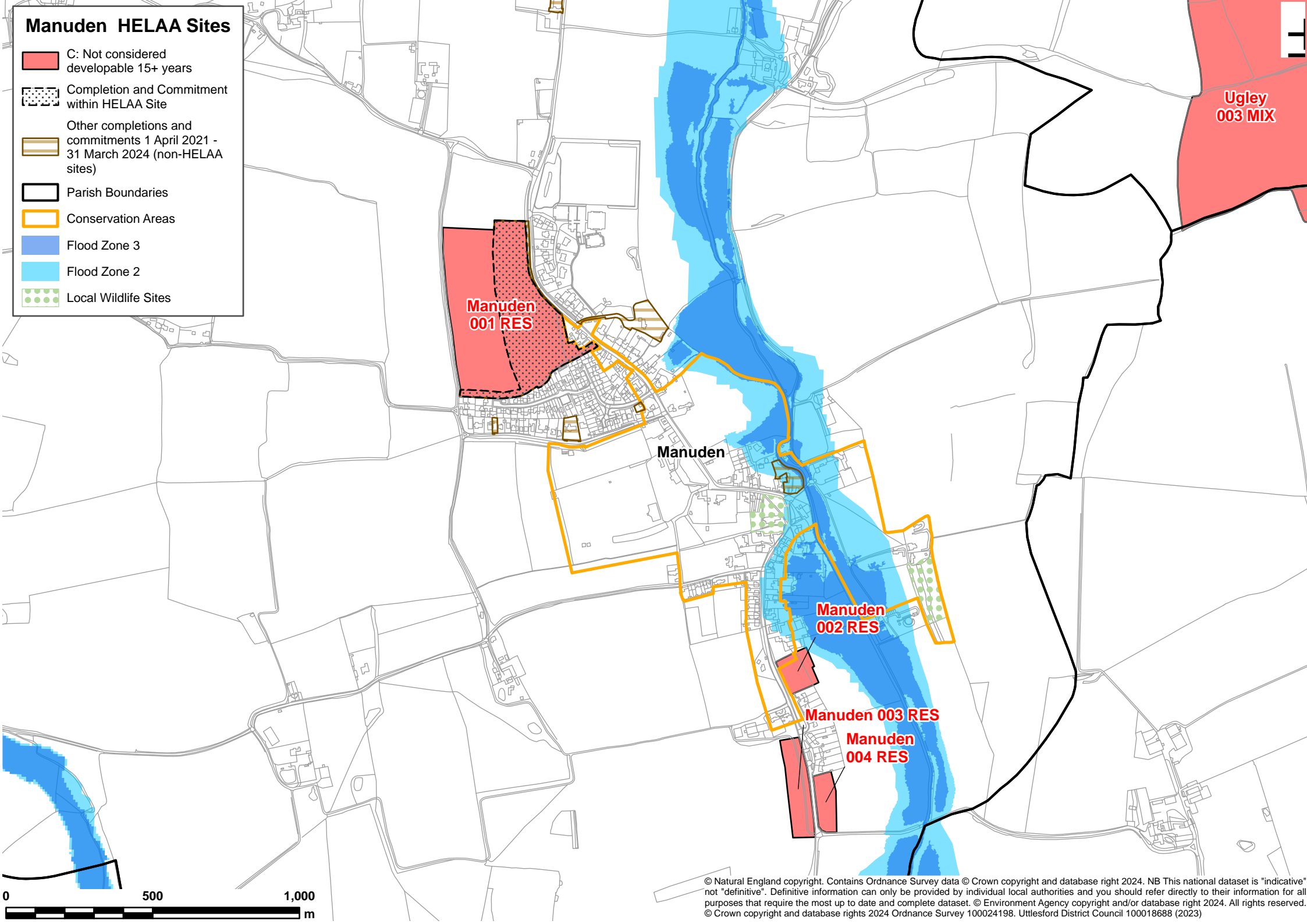
- B: Have potential to demonstrate suitability, availability, and achievability within 5-15 years.
- C: Not considered developable 15+ years
- B - C Overlap
- Parish Boundaries
- Conservation Areas
- Flood Zone 3
- Flood Zone 2
- Local Wildlife Sites



© Natural England copyright. Contains Ordnance Survey data © Crown copyright and database right 2024. NB This national dataset is "indicative" not "definitive". Definitive information can only be provided by individual local authorities and you should refer directly to their information for all purposes that require the most up to date and complete dataset. © Environment Agency copyright and/or database right 2024. All rights reserved. © Crown copyright and database rights 2024 Ordnance Survey 100024198. Uttlesford District Council 100018688 (2023)


Manuden HELAA Sites

-  C: Not considered developable 15+ years
-  Completion and Commitment within HELAA Site
-  Other completions and commitments 1 April 2021 - 31 March 2024 (non-HELAA sites)
-  Parish Boundaries
-  Conservation Areas
-  Flood Zone 3
-  Flood Zone 2
-  Local Wildlife Sites



0 500 1,000 m

Margaret Roding HELAA Sites

-  C: Not considered developable 15+ years
-  Completion and Commitment within HELAA Site
-  Other completions and commitments 1 April 2021 - 31 March 2024 (non-HELAA sites)
-  Parish Boundaries
-  Green Belt
-  Flood Zone 3
-  Flood Zone 2
-  Local Wildlife Sites












Margaret Roding

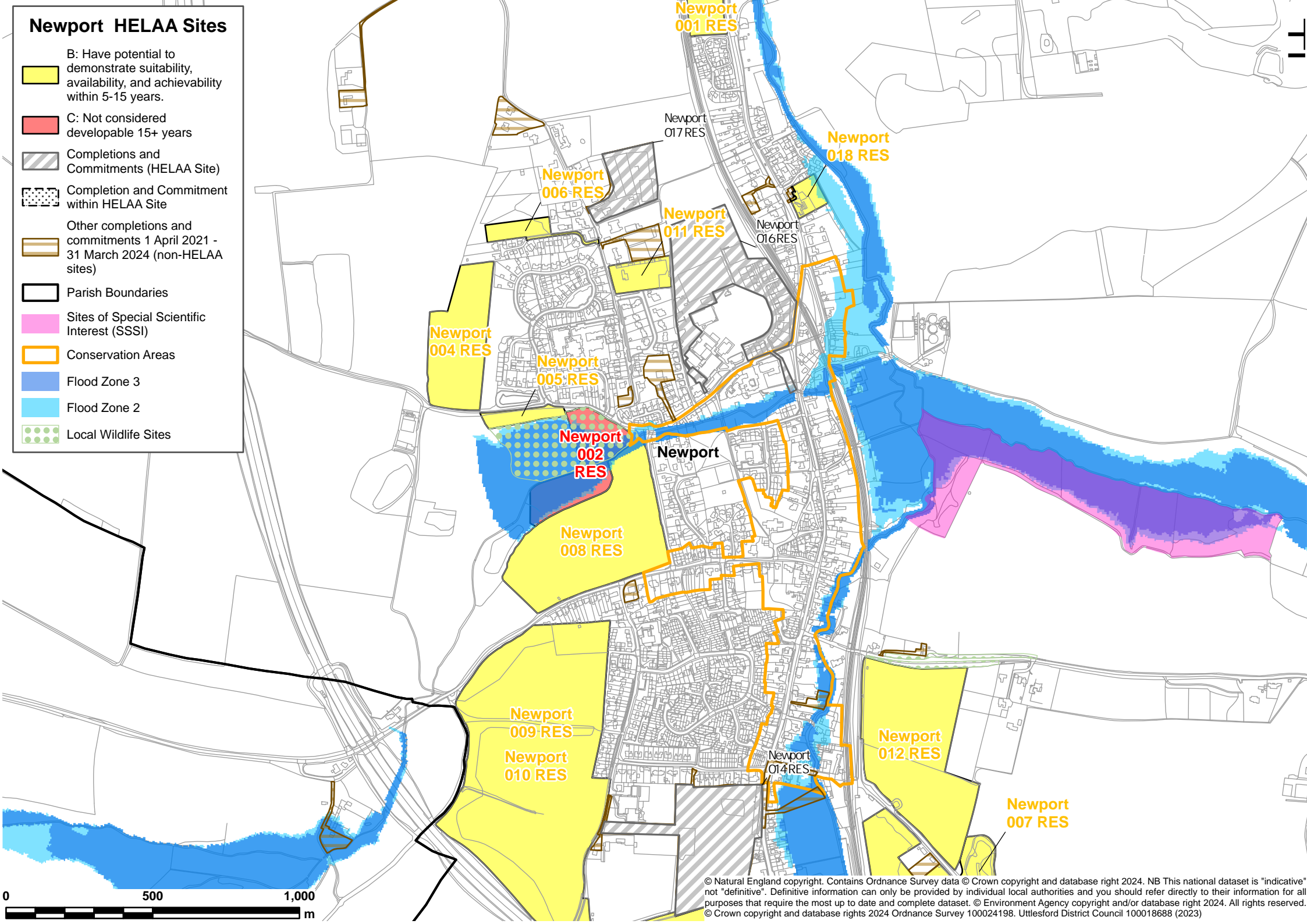
MargaretRdg
001 RES

MargaretRdg
002 RES

0 500 1,000 m

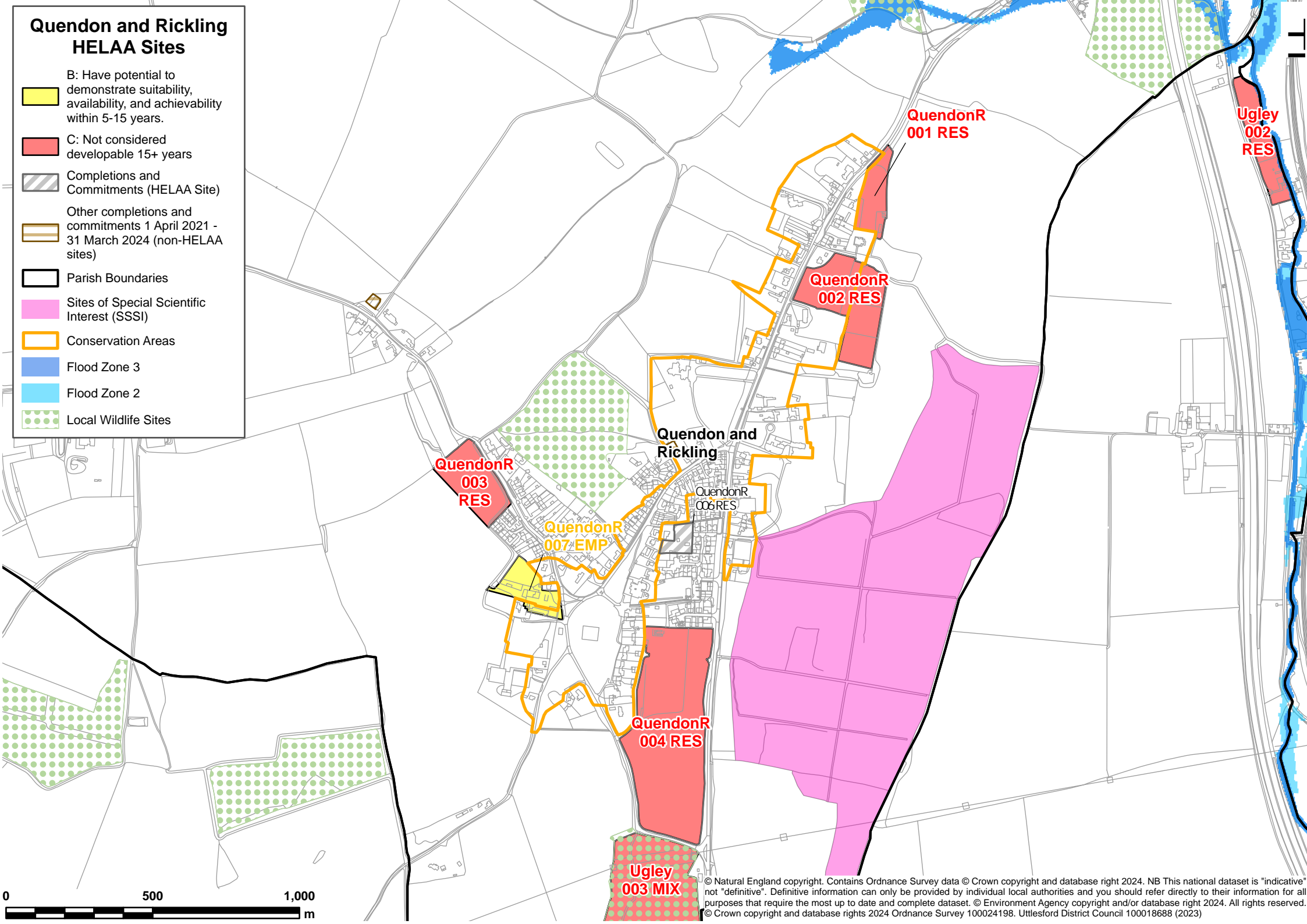
Newport HELAA Sites

-  B: Have potential to demonstrate suitability, availability, and achievability within 5-15 years.
-  C: Not considered developable 15+ years
-  Completions and Commitments (HELAA Site)
-  Completion and Commitment within HELAA Site
-  Other completions and commitments 1 April 2021 - 31 March 2024 (non-HELAA sites)
-  Parish Boundaries
-  Sites of Special Scientific Interest (SSSI)
-  Conservation Areas
-  Flood Zone 3
-  Flood Zone 2
-  Local Wildlife Sites



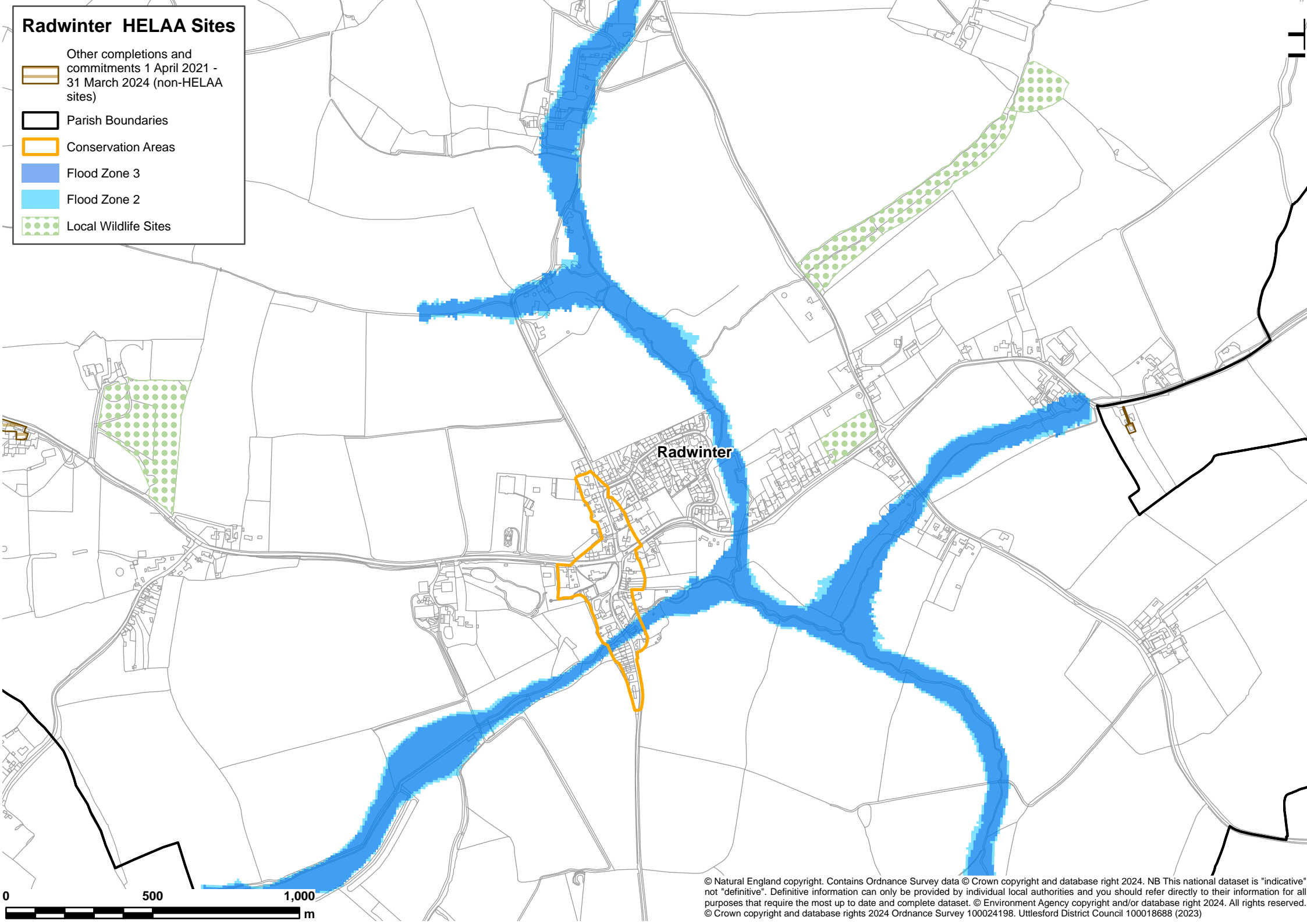
Quendon and Rickling HELAA Sites

-  B: Have potential to demonstrate suitability, availability, and achievability within 5-15 years.
-  C: Not considered developable 15+ years
-  Completions and Commitments (HELAA Site)
-  Other completions and commitments 1 April 2021 - 31 March 2024 (non-HELAA sites)
-  Parish Boundaries
-  Sites of Special Scientific Interest (SSSI)
-  Conservation Areas
-  Flood Zone 3
-  Flood Zone 2
-  Local Wildlife Sites



Radwinter HELAA Sites


- Other completions and commitments 1 April 2021 - 31 March 2024 (non-HELAA sites)
- Parish Boundaries
- Conservation Areas
- Flood Zone 3
- Flood Zone 2
- Local Wildlife Sites



Saffron Walden HELAA Sites

B: Have potential to demonstrate suitability, availability, and achievability within 5-15 years.

C: Not considered
developable 15+ years

 B - C Overlap

Completions and Commitments (HELAA Site)

Completion and Commitment within HELAA Site

Other completions and commitments 1 April 2021 - 31 March 2024 (non-HELAA sites)

Parish Boundaries

Sites of Special Scientific Interest (SSSI)

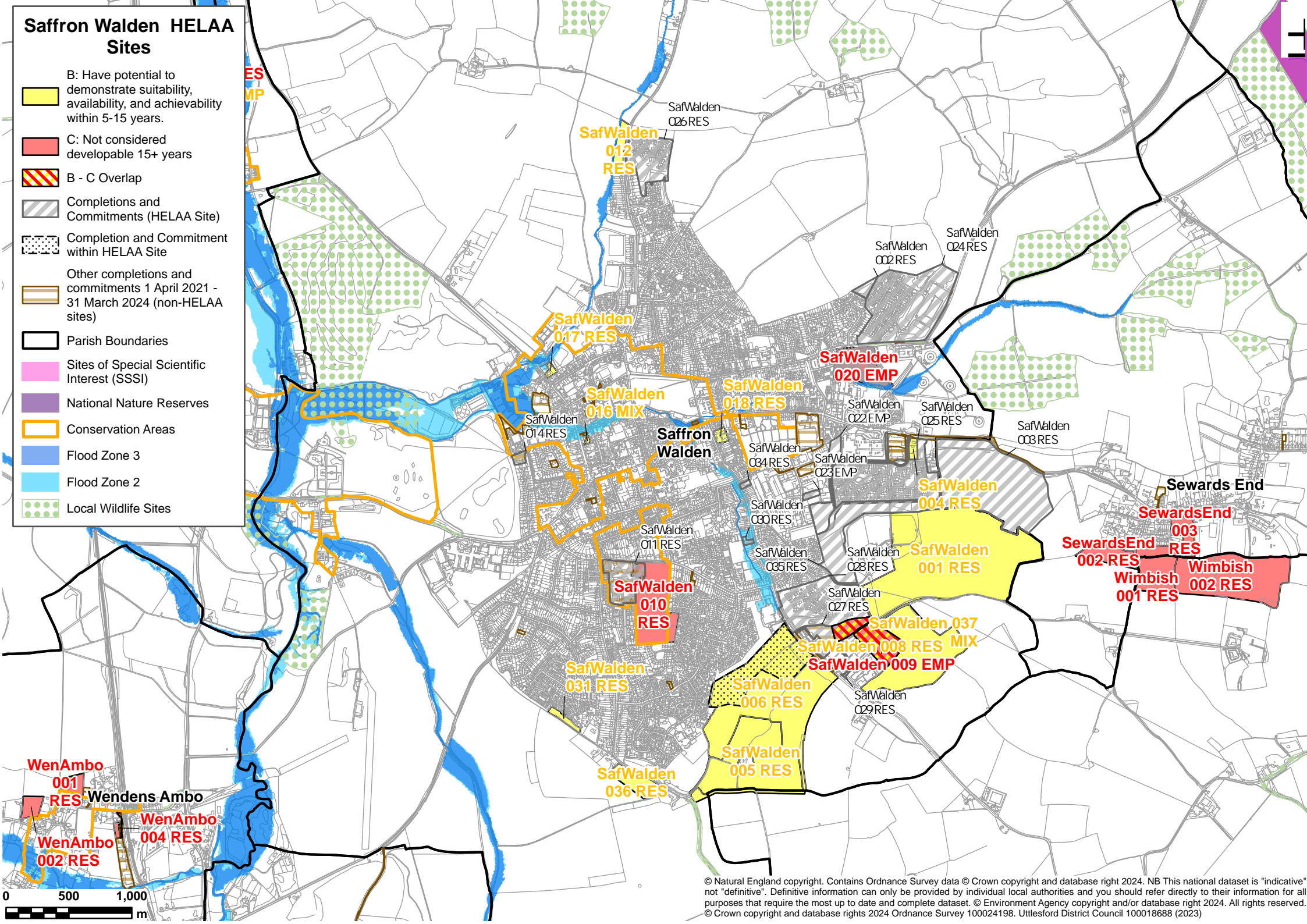
National Nature Reserves

Conservation Areas

Flood Zone 3

Flood Zone 2

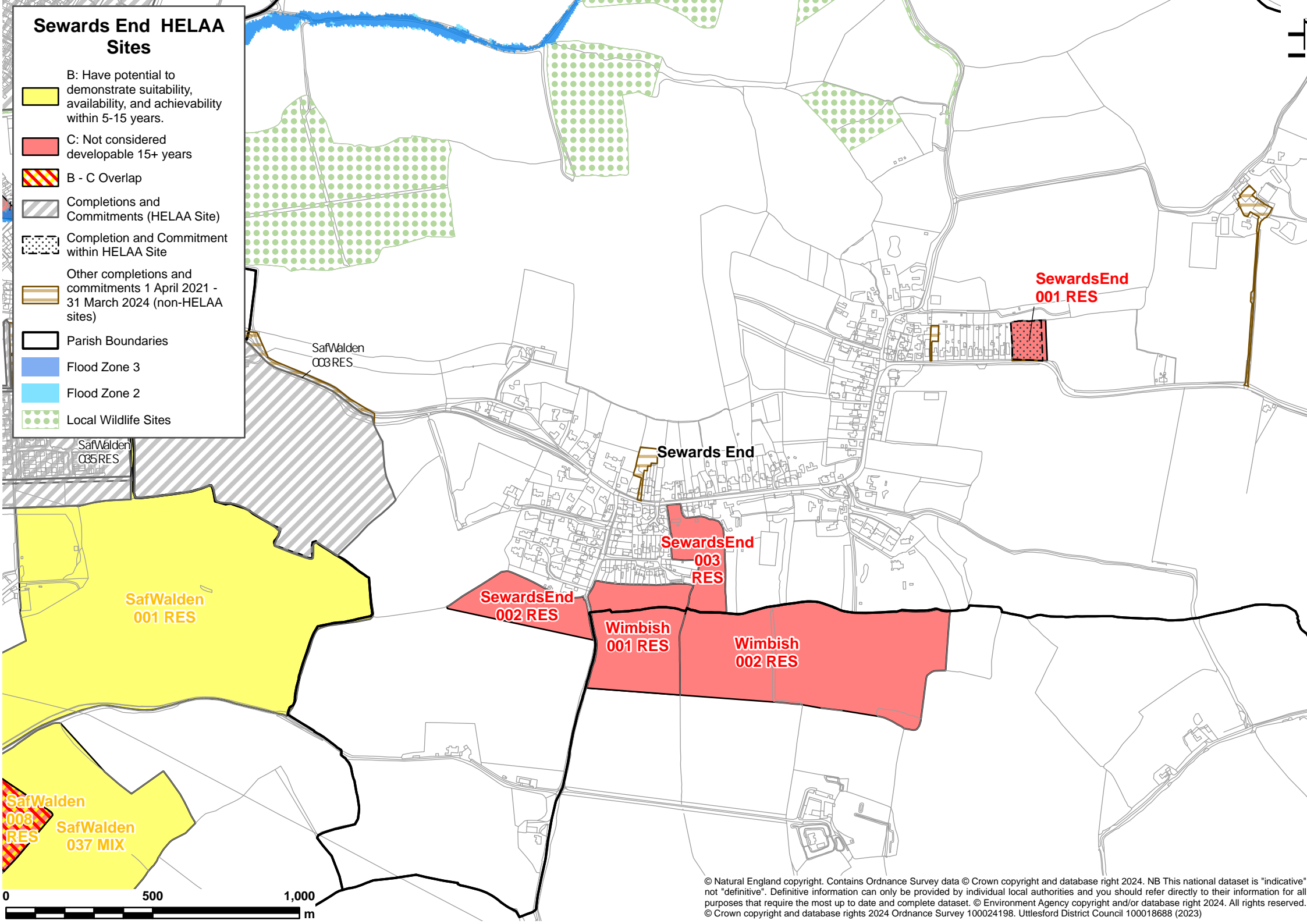
Local Wildlife Sites




© Natural England copyright. Contains Ordnance Survey data © Crown copyright and database right 2024. NB This national dataset is "indicative" not "definitive". Definitive information can only be provided by individual local authorities and you should refer directly to their information for all purposes that require the most up to date and complete dataset. © Environment Agency copyright and/or database right 2024. All rights reserved.
© Crown copyright and database rights 2024 Ordnance Survey 100024198. Uttlesford District Council 100018688 (2023)


Sewards End HELAA Sites


- B: Have potential to demonstrate suitability, availability, and achievability within 5-15 years.
- C: Not considered developable 15+ years
- B - C Overlap
- Completions and Commitments (HELAA Site)
- Completion and Commitment within HELAA Site
- Other completions and commitments 1 April 2021 - 31 March 2024 (non-HELAA sites)
- Parish Boundaries
- Flood Zone 3
- Flood Zone 2
- Local Wildlife Sites





Stansted Airport HELAA Sites


 B: Have potential to demonstrate suitability, availability, and achievement within 5-15 years.


 C: Not considered developable 15+ years


 B - C Overlap


 Completions and Commitments (HELAA Site)


 Completion and Commitment within HELAA Site


 Other completions and commitments 1 April 2021 - 31 March 2024 (non-HELAA sites)


 Parish Boundaries


 Sites of Special Scientific Interest (SSSI)


 National Nature Reserves

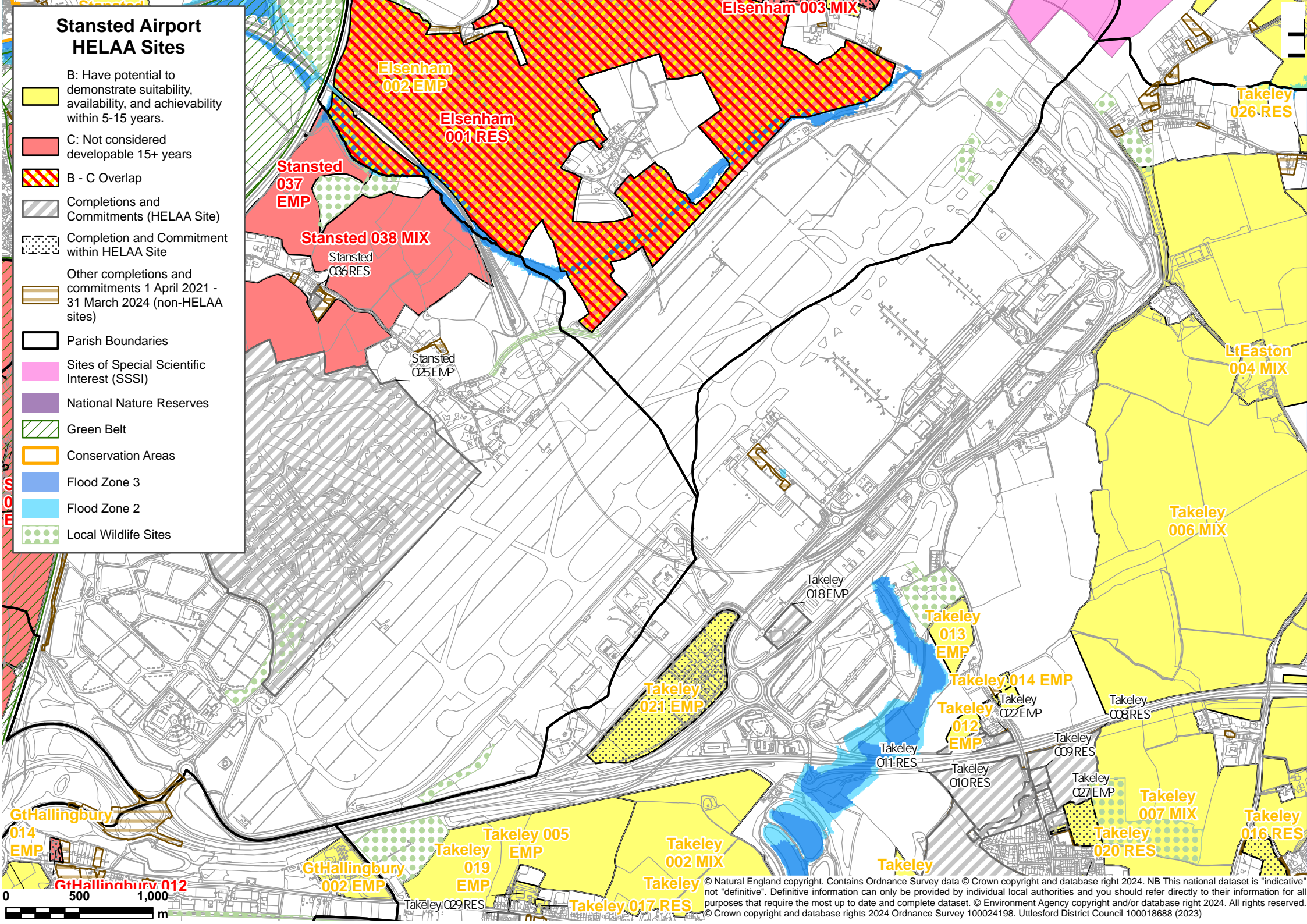
 Green Belt

 Conservation Areas

 Flood Zone 3

 Flood Zone 2

 Local Wildlife Sites



Stansted Mountfitchet HELAA Sites

B: Have potential to demonstrate suitability, availability, and achievability within 5-15 years.



C: Not considered developable 15+ years



B - C Overlap



Completions and Commitments (HELAA Site)



Completion and Commitment within HELAA Site

Other completions and commitments 1 April 2021 - 31 March 2024 (non-HELAA sites)



Parish Boundaries



Green Belt



Conservation Areas



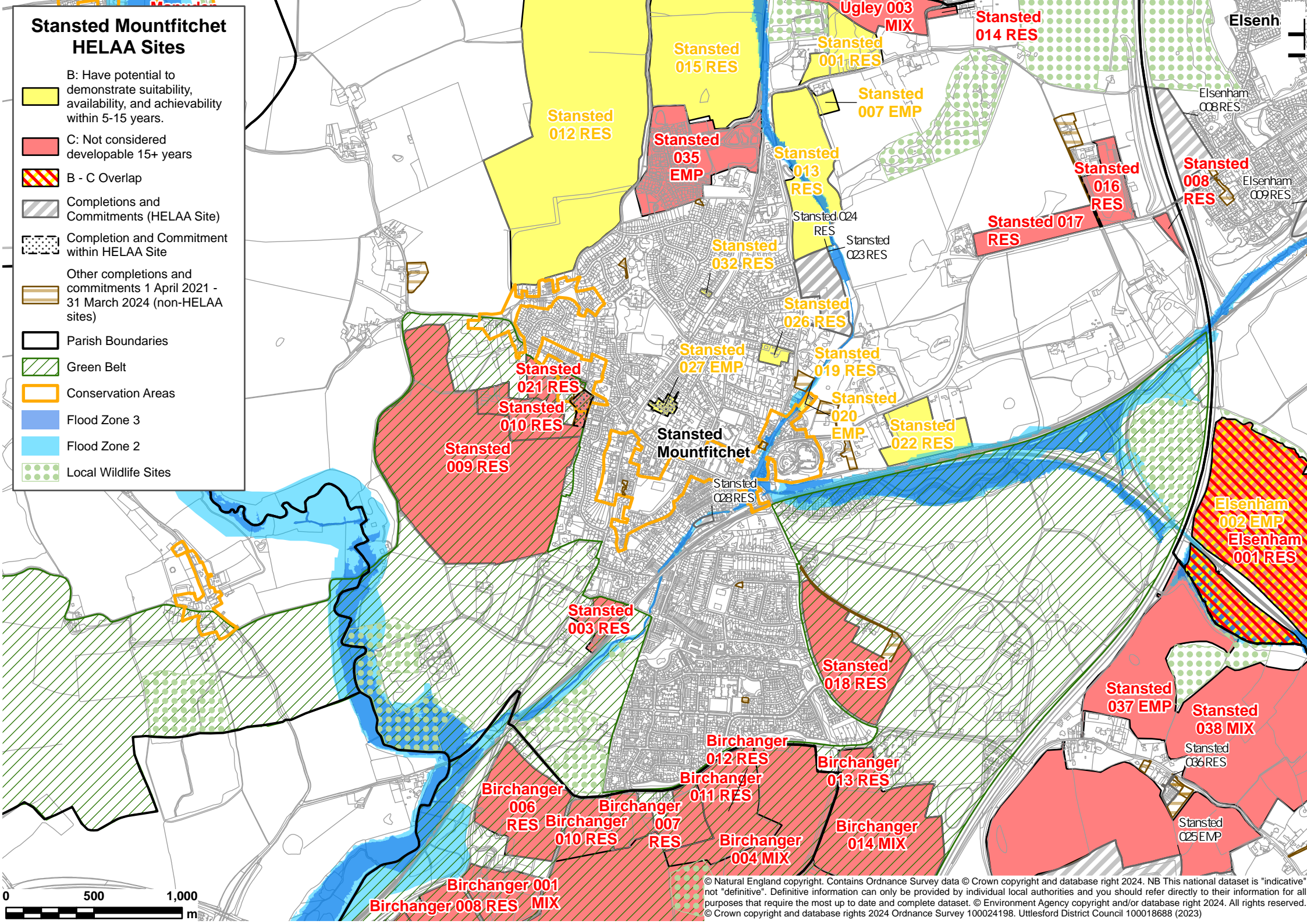
Flood Zone 3



Flood Zone 2

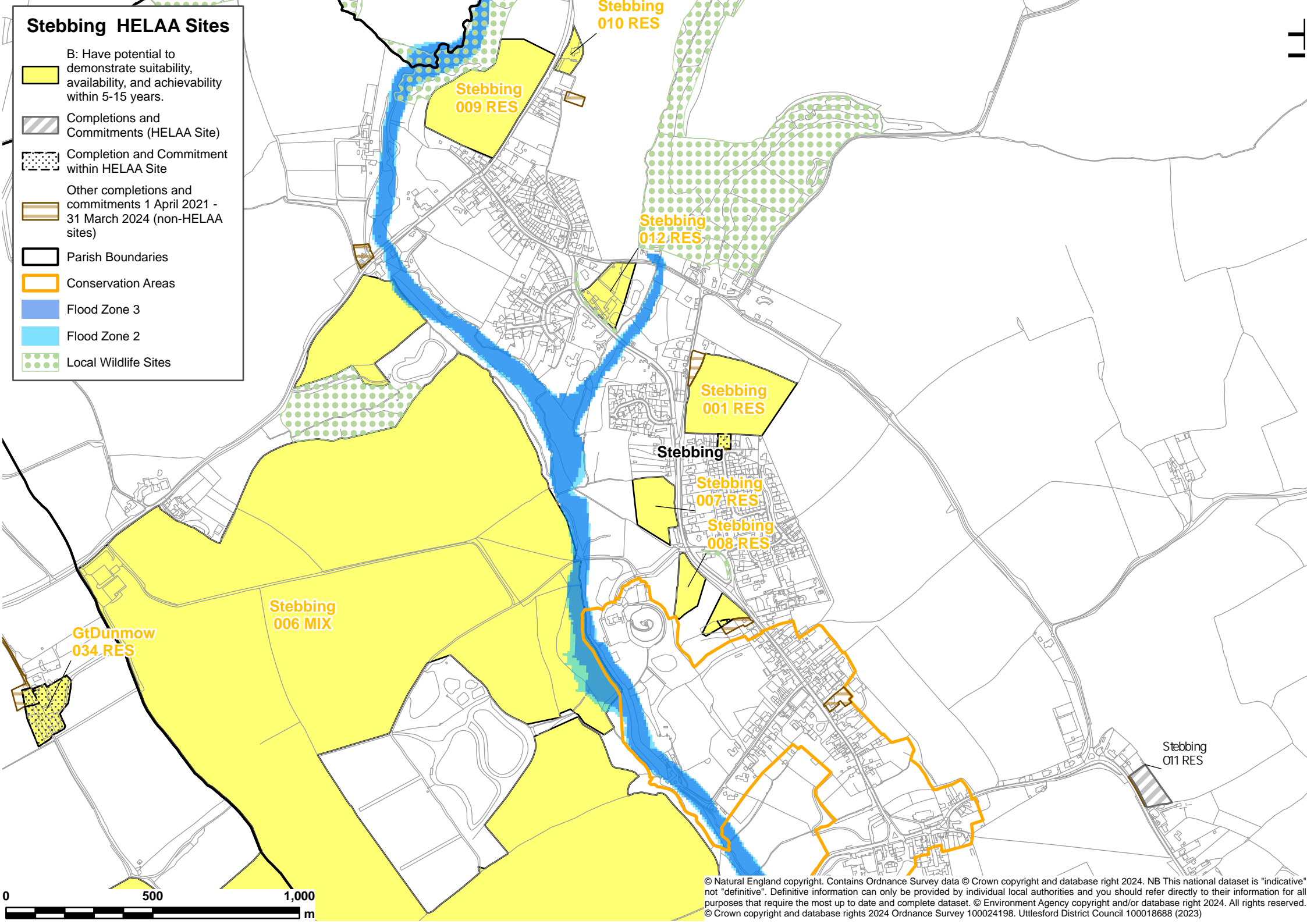


Local Wildlife Sites



Stebbing HELAA Sites

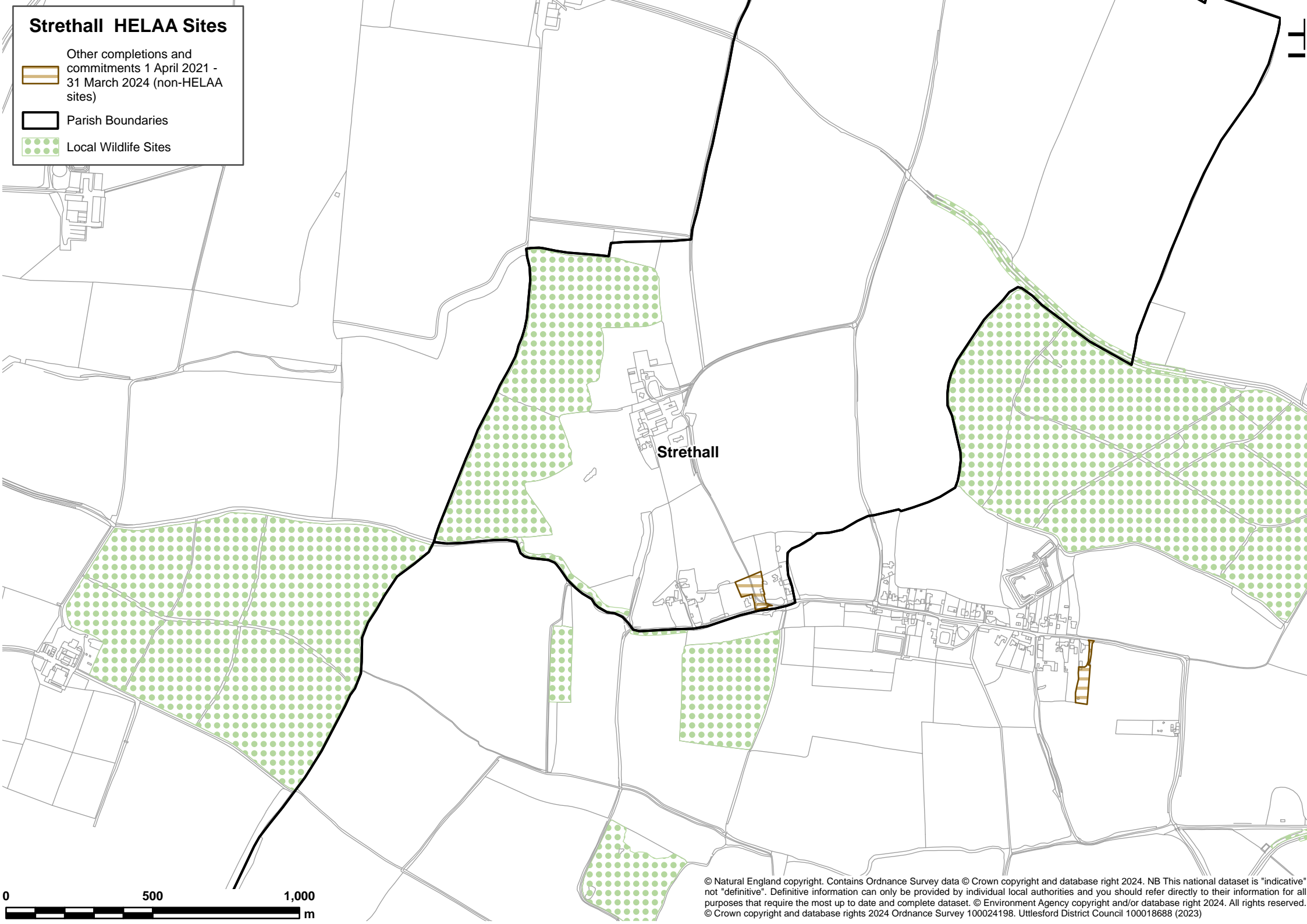
- B: Have potential to demonstrate suitability, availability, and achievability within 5-15 years.
- Completions and Commitments (HELAA Site)
- Completion and Commitment within HELAA Site
- Other completions and commitments 1 April 2021 - 31 March 2024 (non-HELAA sites)
- Parish Boundaries
- Conservation Areas
- Flood Zone 3
- Flood Zone 2
- Local Wildlife Sites




0 500 1,000 m

Strethall HELAA Sites

- Other completions and commitments 1 April 2021 - 31 March 2024 (non-HELAA sites)
- Parish Boundaries
- Local Wildlife Sites



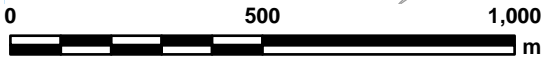
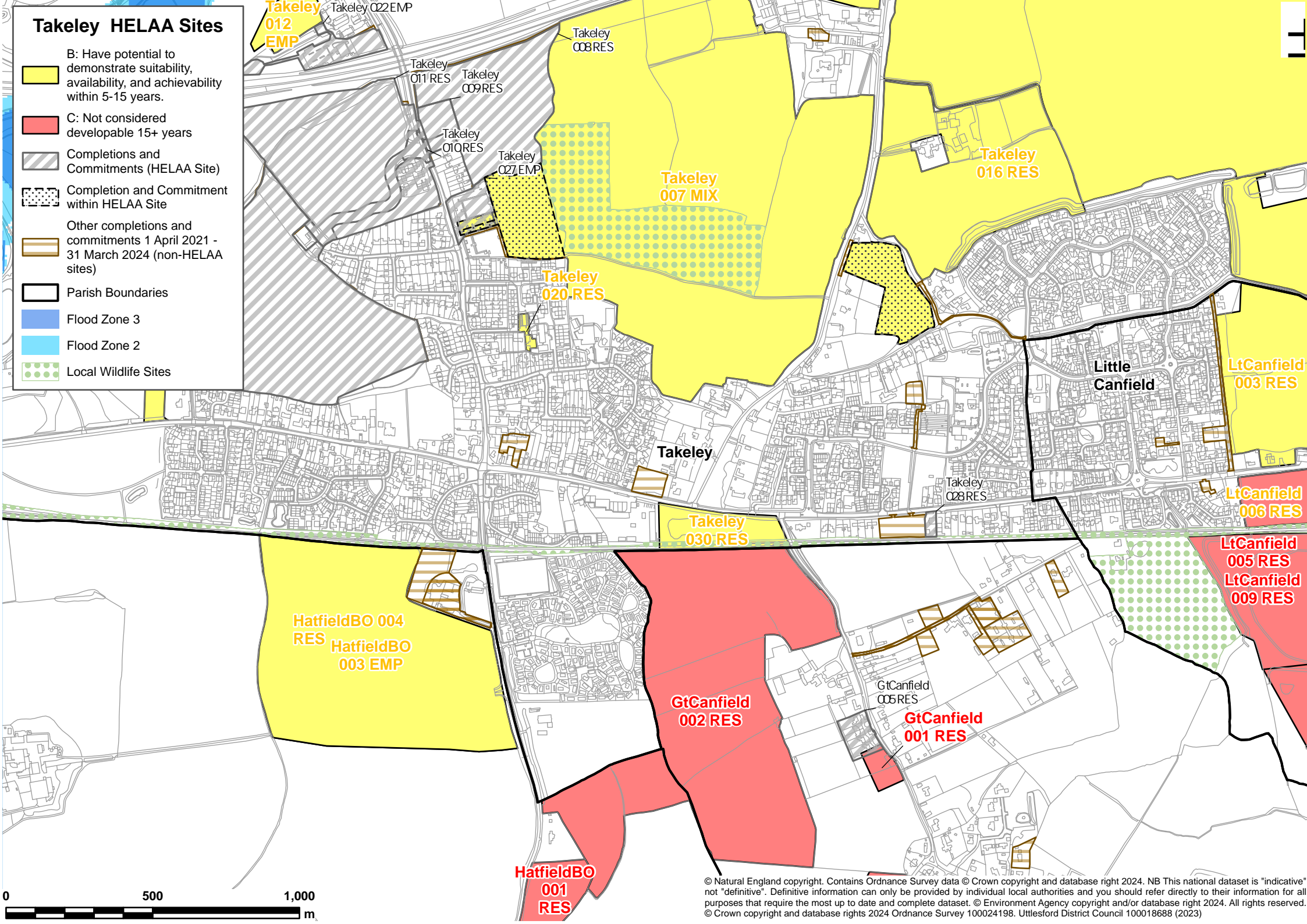
Strethall



© Natural England copyright. Contains Ordnance Survey data © Crown copyright and database right 2024. NB This national dataset is "indicative" not "definitive". Definitive information can only be provided by individual local authorities and you should refer directly to their information for all purposes that require the most up to date and complete dataset. © Environment Agency copyright and/or database right 2024. All rights reserved. © Crown copyright and database rights 2024 Ordnance Survey 100024198. Uttlesford District Council 100018688 (2023)

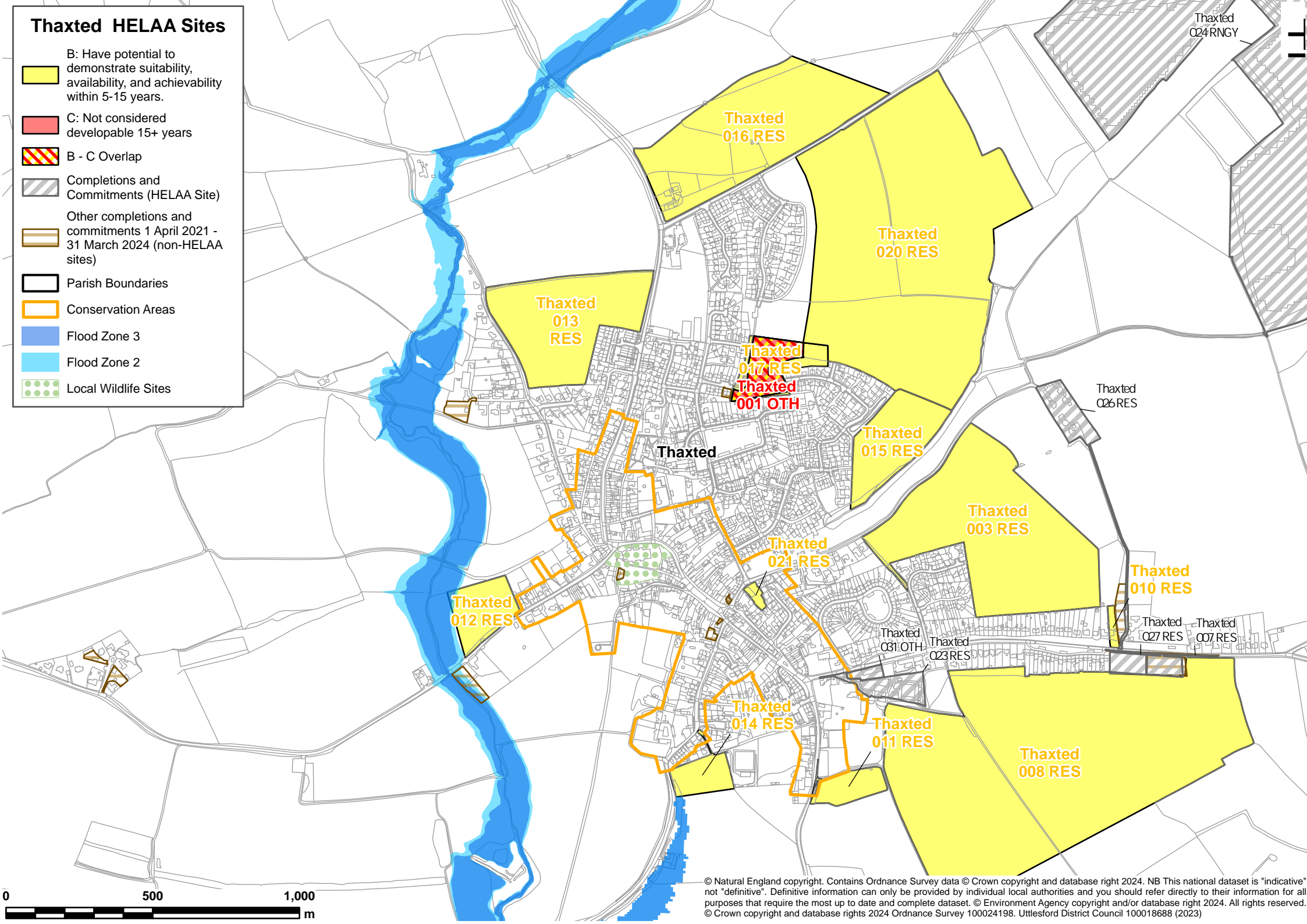
Takeley HELAA Sites

- B: Have potential to demonstrate suitability, availability, and achievability within 5-15 years.
- C: Not considered developable 15+ years
- Completions and Commitments (HELAA Site)
- Completion and Commitment within HELAA Site
- Other completions and commitments 1 April 2021 - 31 March 2024 (non-HELAA sites)
- Parish Boundaries
- Flood Zone 3
- Flood Zone 2
- Local Wildlife Sites



Thaxted HELAA Sites

-  B: Have potential to demonstrate suitability, availability, and achievability within 5-15 years.
-  C: Not considered developable 15+ years
-  B - C Overlap
-  Completions and Commitments (HELAA Site)
-  Other completions and commitments 1 April 2021 - 31 March 2024 (non-HELAA sites)
-  Parish Boundaries
-  Conservation Areas
-  Flood Zone 3
-  Flood Zone 2
-  Local Wildlife Sites



Tilty HELAA Sites

Other completions and commitments 1 April 2021 - 31 March 2024 (non-HELAA sites)



Parish Boundaries



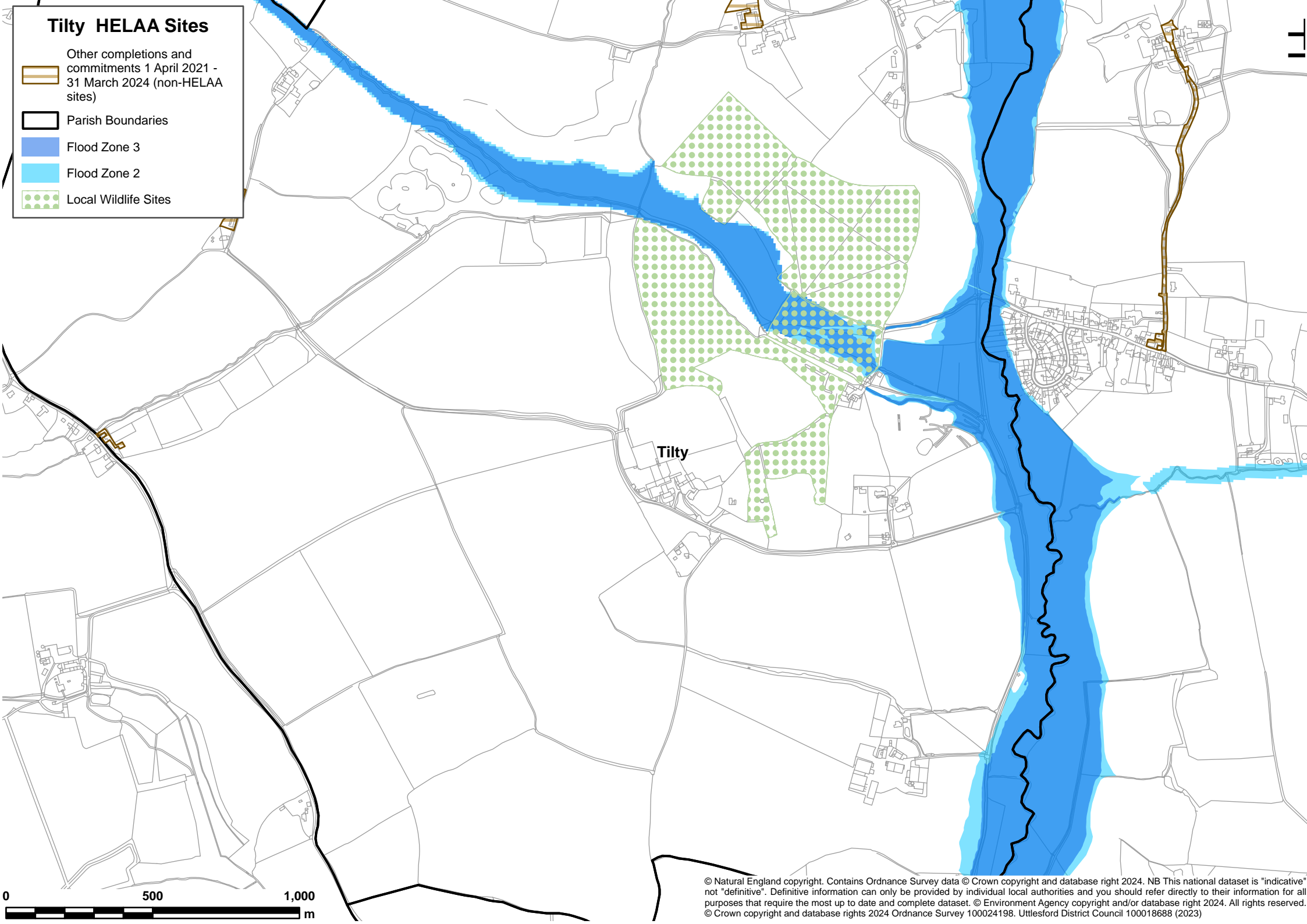
Flood Zone 3




Flood Zone 2

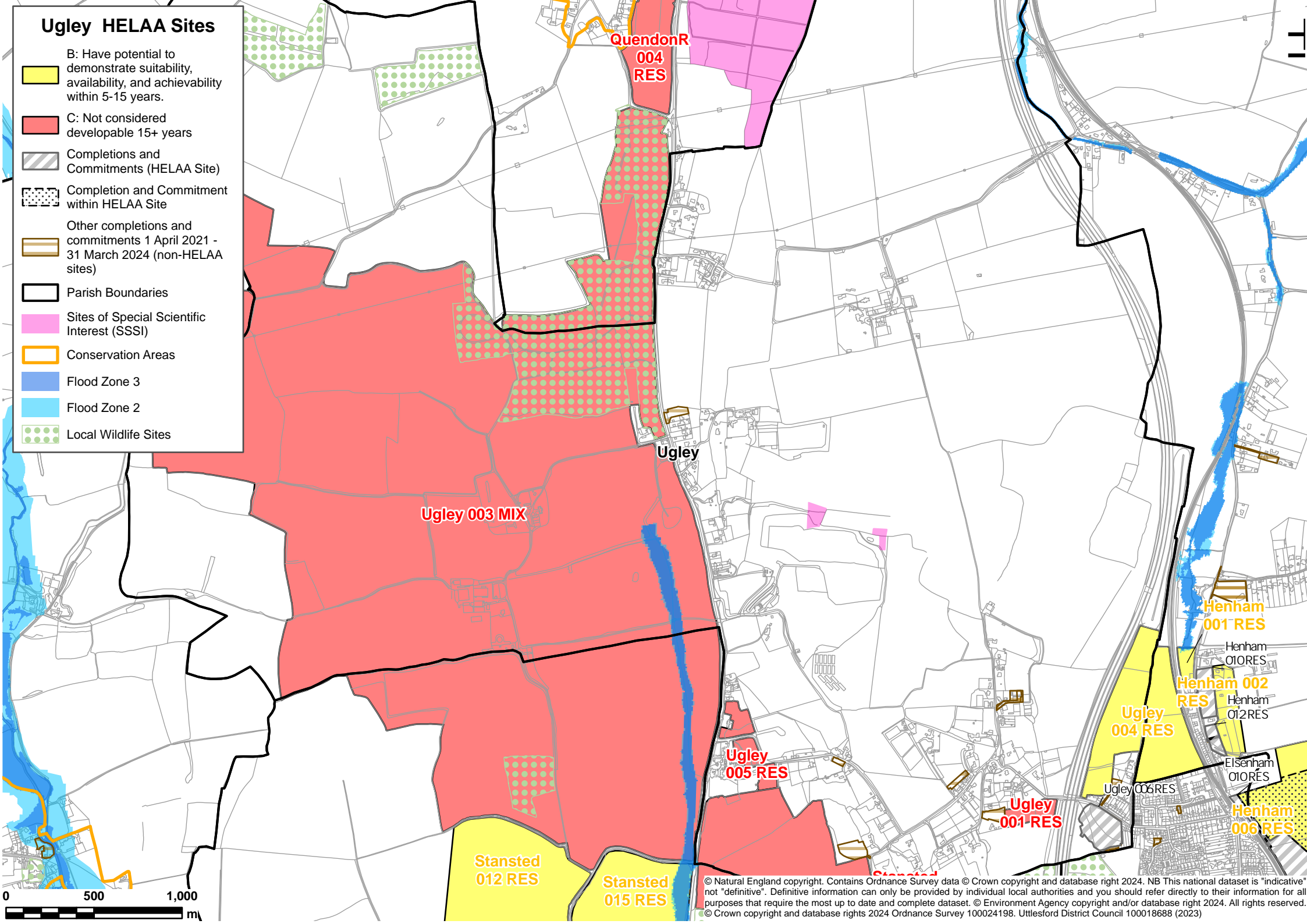


Local Wildlife Sites



Ugley HELAA Sites








-  B: Have potential to demonstrate suitability, availability, and achievability within 5-15 years.
-  C: Not considered developable 15+ years
-  Completions and Commitments (HELAA Site)
-  Completion and Commitment within HELAA Site
-  Other completions and commitments 1 April 2021 - 31 March 2024 (non-HELAA sites)
-  Parish Boundaries
-  Sites of Special Scientific Interest (SSSI)
-  Conservation Areas
-  Flood Zone 3
-  Flood Zone 2
-  Local Wildlife Sites

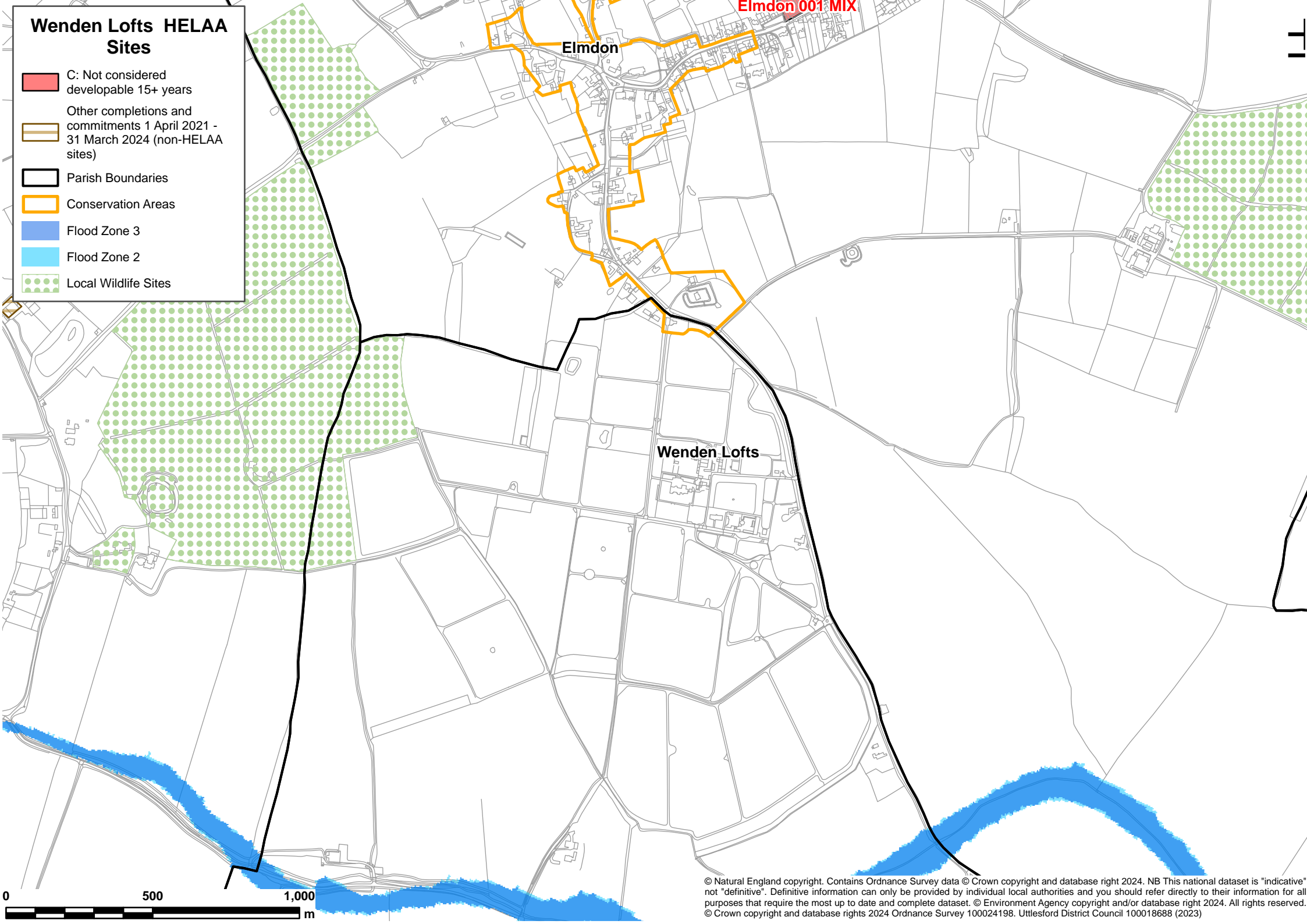


0 500 1,000 m

© Natural England copyright. Contains Ordnance Survey data © Crown copyright and database right 2024. NB This national dataset is "indicative" not "definitive". Definitive information can only be provided by individual local authorities and you should refer directly to their information for all purposes that require the most up to date and complete dataset. © Environment Agency copyright and/or database right 2024. All rights reserved. © Crown copyright and database rights 2024 Ordnance Survey 100024198. Uttlesford District Council 100018688 (2023)

Wenden Lofts HELAA Sites

-  C: Not considered developable 15+ years
-  Other completions and commitments 1 April 2021 - 31 March 2024 (non-HELAA sites)
-  Parish Boundaries
-  Conservation Areas
-  Flood Zone 3
-  Flood Zone 2
-  Local Wildlife Sites

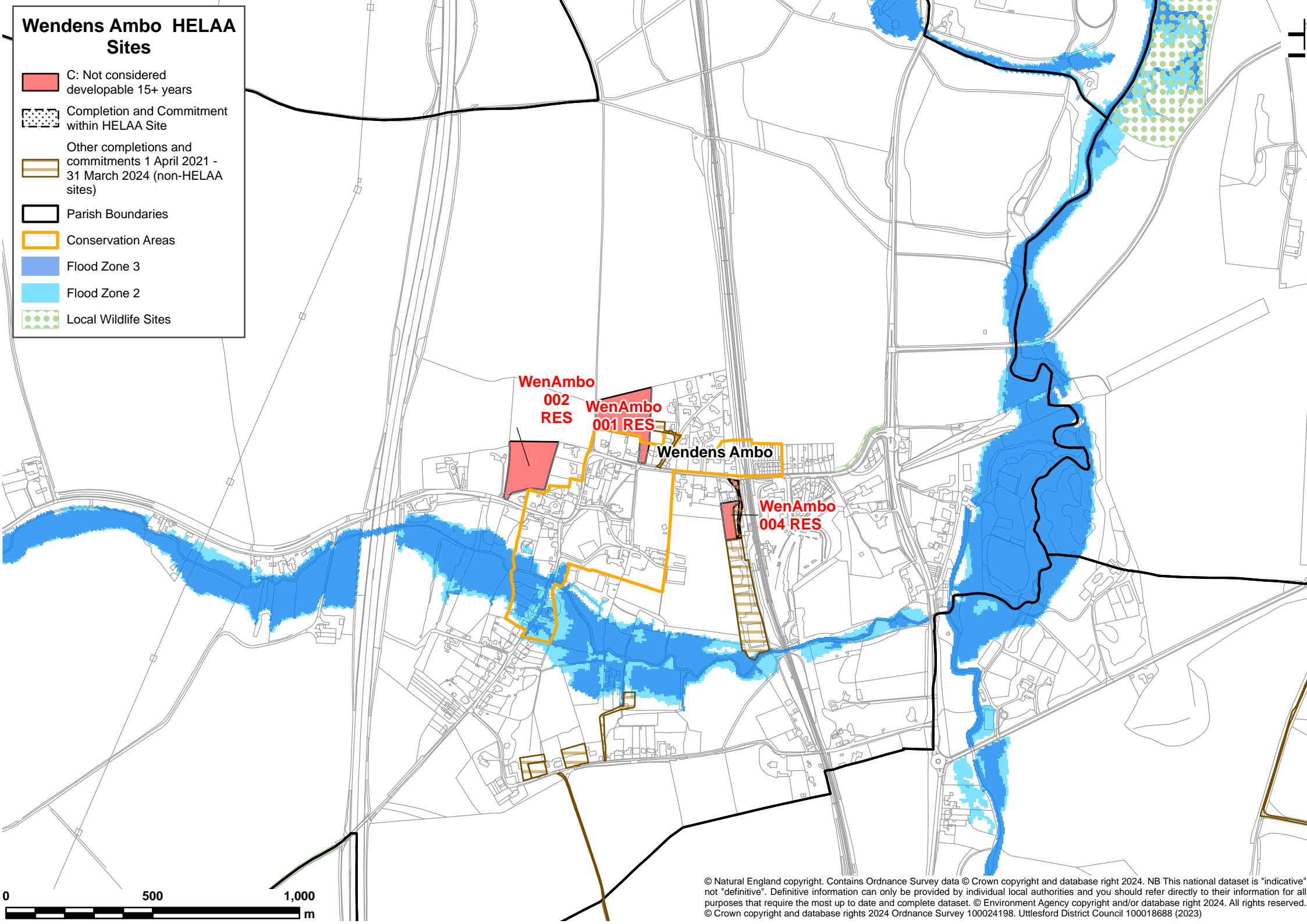


0 500 1,000 m


© Natural England copyright. Contains Ordnance Survey data © Crown copyright and database right 2024. NB This national dataset is "indicative" not "definitive". Definitive information can only be provided by individual local authorities and you should refer directly to their information for all purposes that require the most up to date and complete dataset. © Environment Agency copyright and/or database right 2024. All rights reserved. © Crown copyright and database rights 2024 Ordnance Survey 100024198. Uttlesford District Council 100018688 (2023)

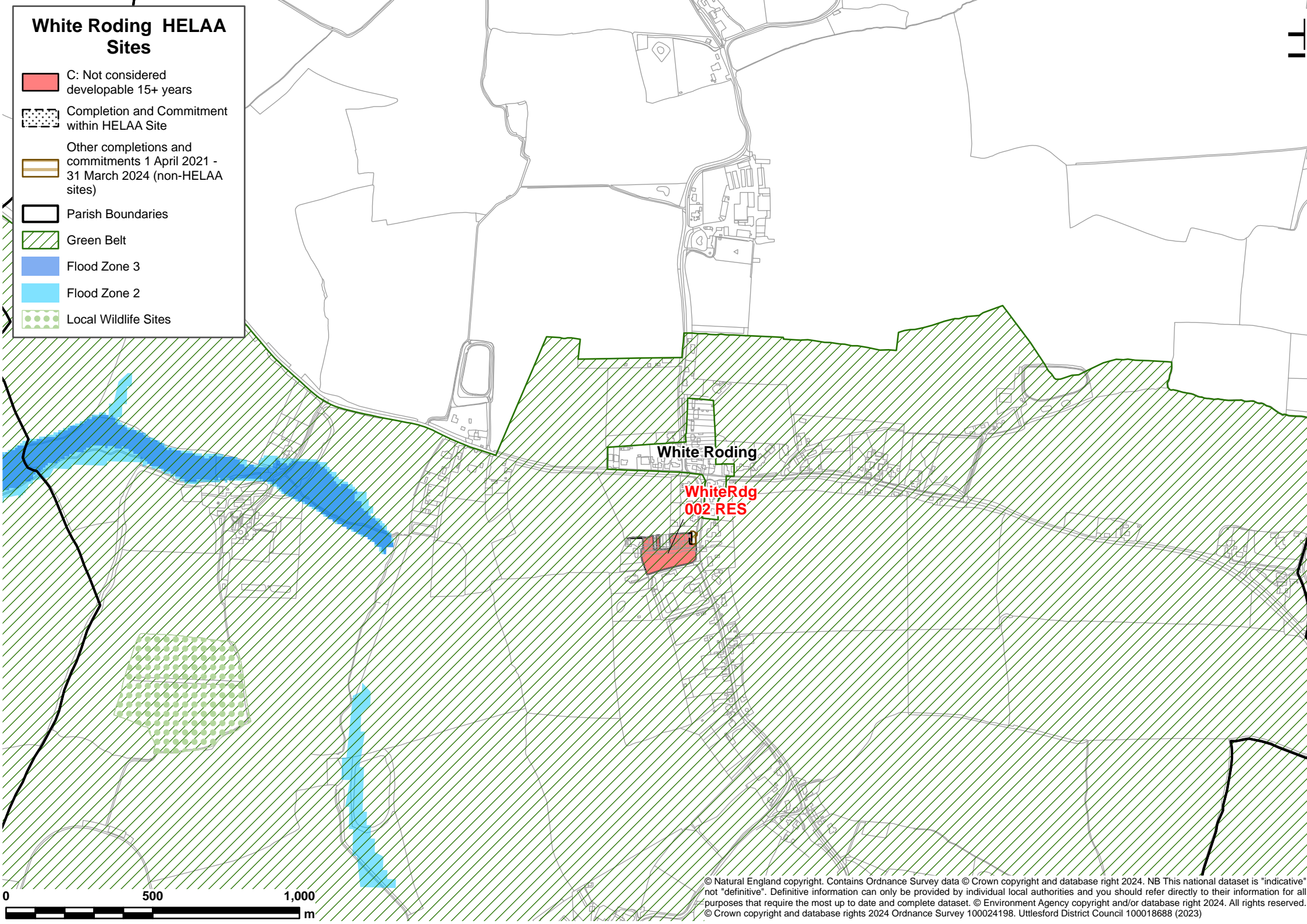
Wendens Ambo HELAA Sites

-  C: Not considered developable 15+ years
-  Completion and Commitment within HELAA Site
-  Other completions and commitments 1 April 2021 - 31 March 2024 (non-HELAA sites)
-  Parish Boundaries
-  Conservation Areas
-  Flood Zone 3
-  Flood Zone 2
-  Local Wildlife Sites



White Roding HELAA Sites

-  C: Not considered developable 15+ years
-  Completion and Commitment within HELAA Site
-  Other completions and commitments 1 April 2021 - 31 March 2024 (non-HELAA sites)
-  Parish Boundaries
-  Green Belt
-  Flood Zone 3
-  Flood Zone 2
-  Local Wildlife Sites



Wicken Bonhunt HELAA Sites

B: Have potential to demonstrate suitability, availability, and achievability within 5-15 years.

C: Not considered developable 15+ years

Completions and Commitments (HELAA Site)

Completion and Commitment within HELAA Site

Other completions and commitments 1 April 2021 - 31 March 2024 (non-HELAA sites)

Parish Boundaries

Conservation Areas

Flood Zone 3

Flood Zone 2

Local Wildlife Sites

Clavering
008
RES

Clavering
010 RES

Clavering
006 RES

Clavering
001 RES

Clavering
007
RES

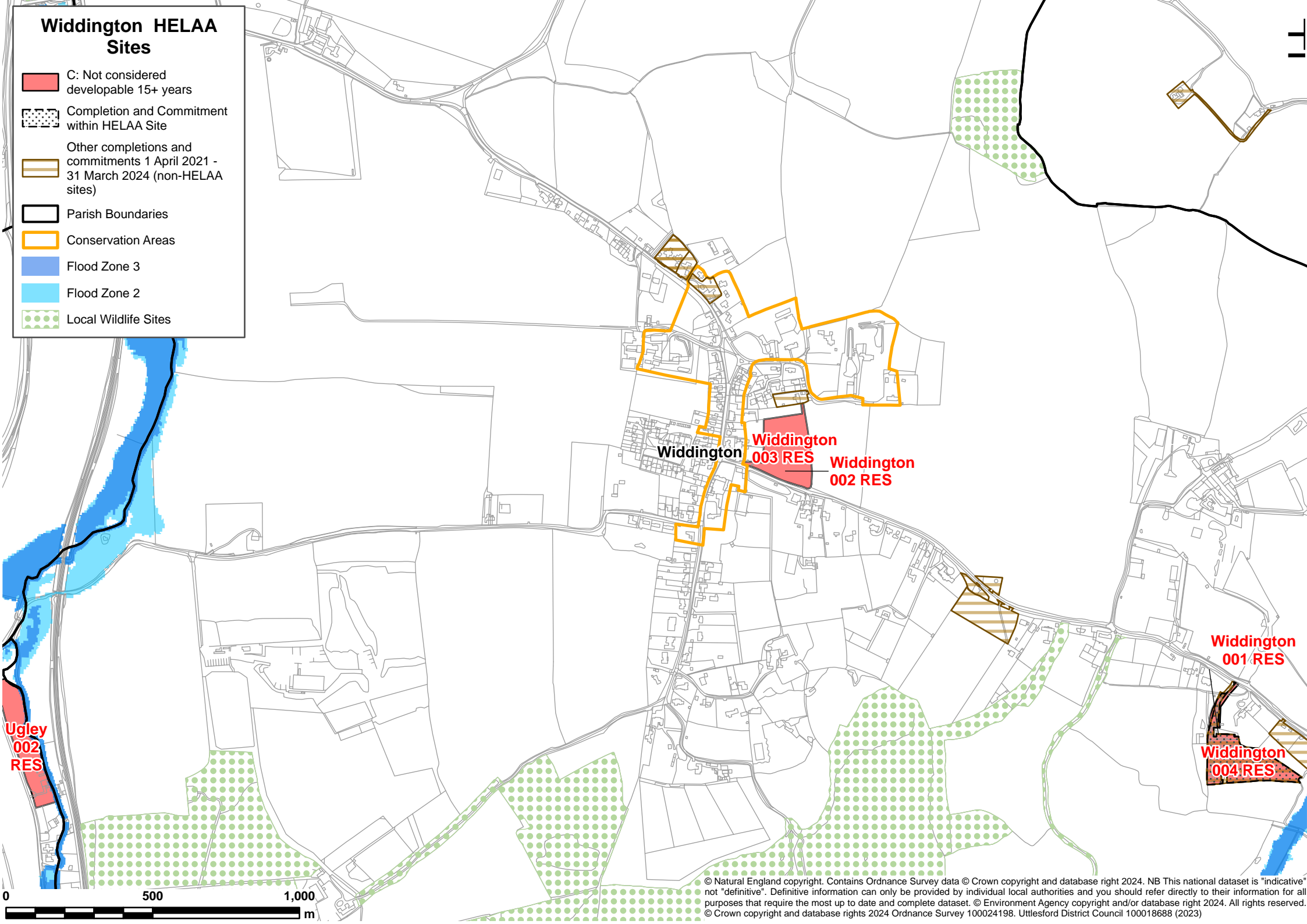
Arkesden
001 RES

Wicken
Bonhunt

0 500 1,000 m

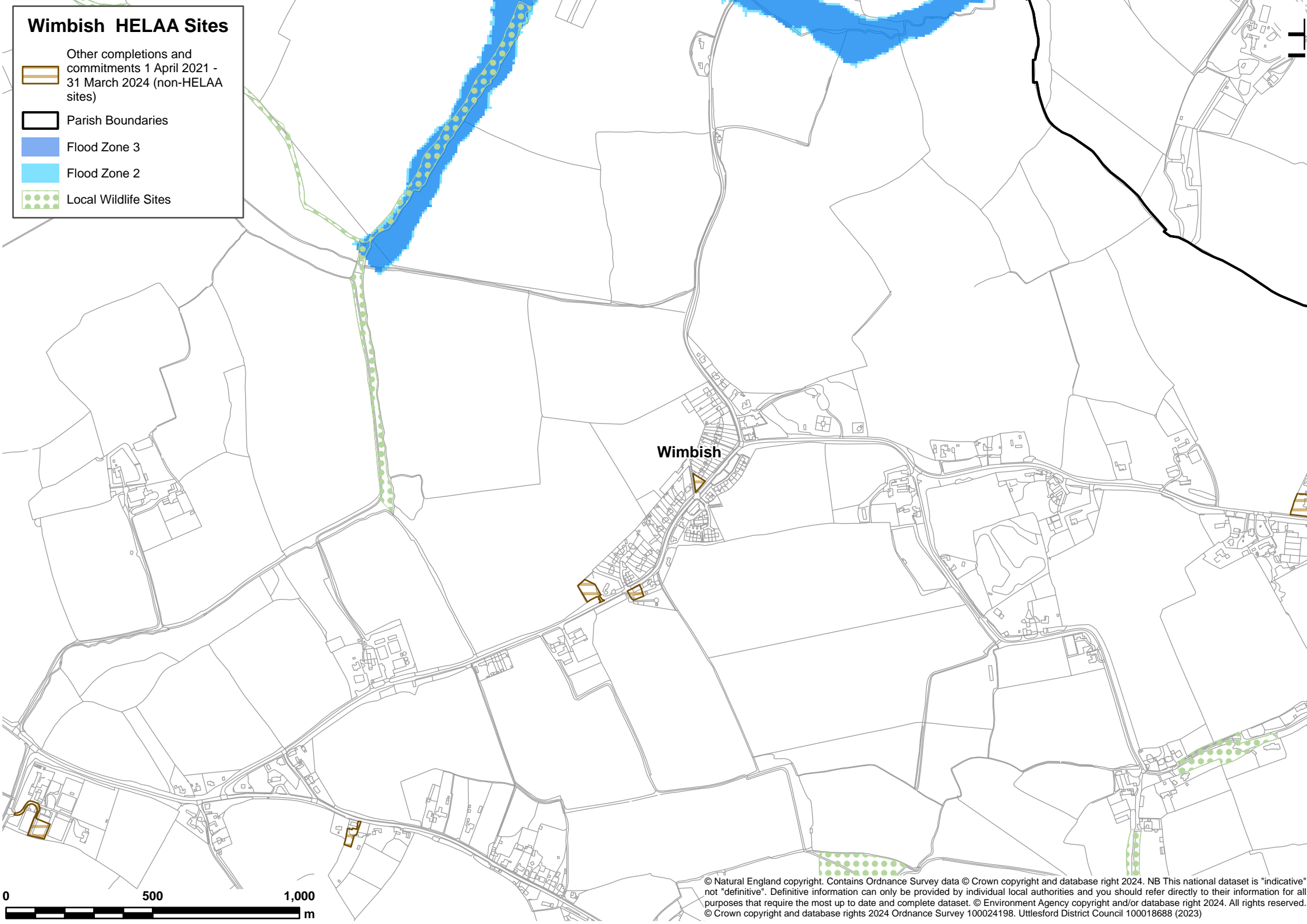
Widdington HELAA Sites

- C: Not considered developable 15+ years
- Completion and Commitment within HELAA Site
- Other completions and commitments 1 April 2021 - 31 March 2024 (non-HELAA sites)
- Parish Boundaries
- Conservation Areas
- Flood Zone 3
- Flood Zone 2
- Local Wildlife Sites



Wimbish HELAA Sites

- Other completions and commitments 1 April 2021 - 31 March 2024 (non-HELAA sites)
- Parish Boundaries
- Flood Zone 3
- Flood Zone 2
- Local Wildlife Sites



Wimbish

0 500 1,000 m

© Natural England copyright. Contains Ordnance Survey data © Crown copyright and database right 2024. NB This national dataset is "indicative" not "definitive". Definitive information can only be provided by individual local authorities and you should refer directly to their information for all purposes that require the most up to date and complete dataset. © Environment Agency copyright and/or database right 2024. All rights reserved. © Crown copyright and database rights 2024 Ordnance Survey 100024198. Uttlesford District Council 100018688 (2023)