











Key

-  The Study Area
-  District / Borough Boundary
-  Ramsar Site
-  Special Protection Area
-  Special Area of Conservation
-  Site of Special Scientific Interest
-  National Nature Reserves
-  LNR
-  County Wildlife Sites (Braintree, Chelmsford and Uttlesford only - tbc)
-  Landscape Character Areas (see Figure 2.8)

0 5 10km

S:\Projects\11100101_Mid_Essex_LCA\GIS\Projects\improve_130906\figs\111001101_2_03_eco_des.mxd

Braintree, Brentwood, Chelmsford,
Maldon and Uttlesford
Landscape Character Assessments



August 2006

Figure 2.3
Nature Conservation
Designations