




Uttlesford District Council
Newport Conservation Area
 Article 4 Direction
 Not to scale

 Conservation Area Boundary
 Schedule 2(a) Properties
 Schedule 2(b) Properties

This map is reproduced from Ordnance Survey material with the permission of Ordnance Survey on behalf of the Controller of Her Majesty's Stationery Office © Crown copyright. Unauthorised reproduction infringes Crown copyright and may lead to prosecution or civil proceedings.