

# THAXTED, UTTLESFORD

## LANDSCAPE CHARACTER ASSESSMENT

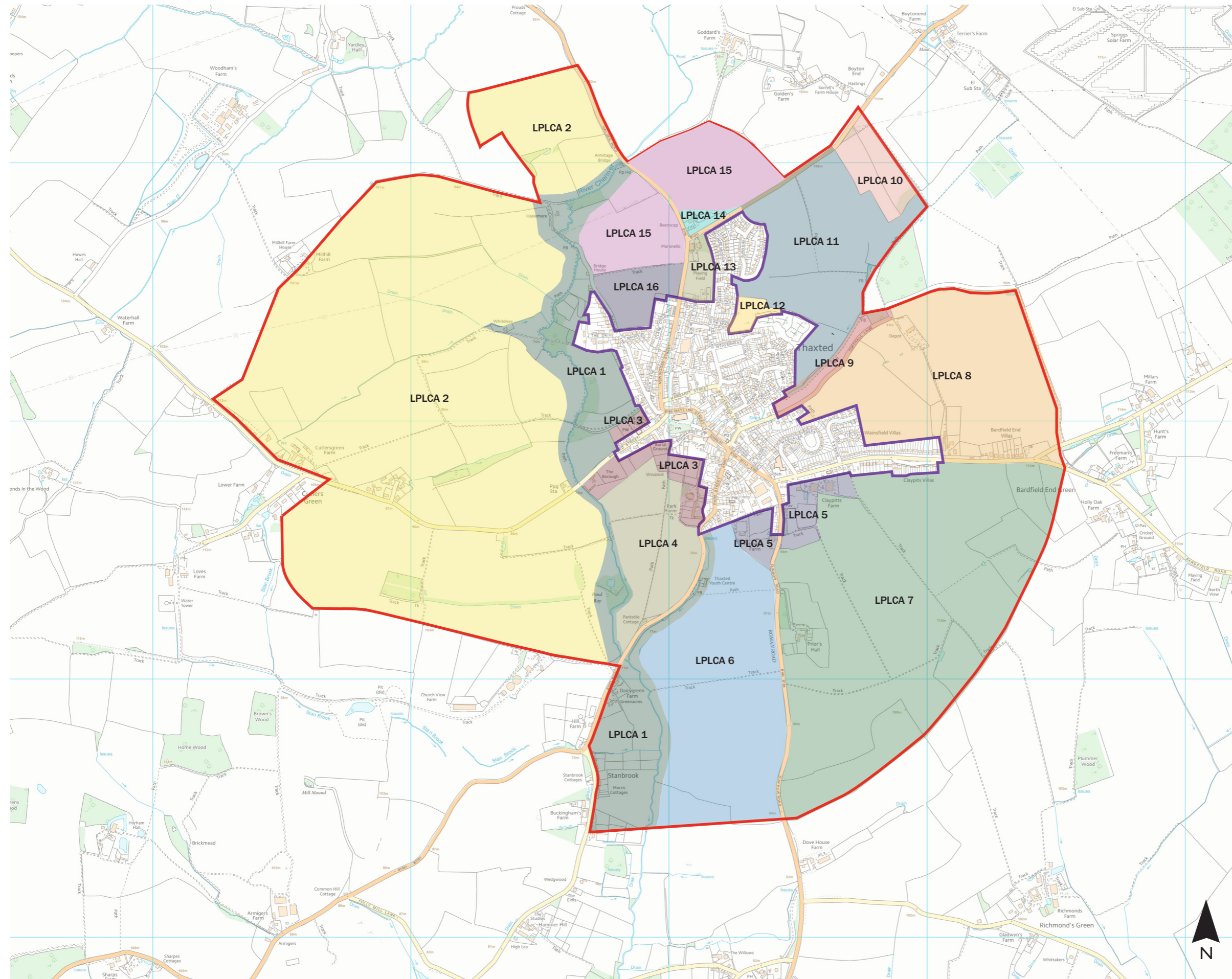
### FIGURES

September 2016




---

- FIGURE 8 LOCAL PARISH LANDSCAPE CHARACTER AREAS (LPLCAS)
- FIGURE 9 VIEWS AND PHOTOGRAPH LOCATIONS

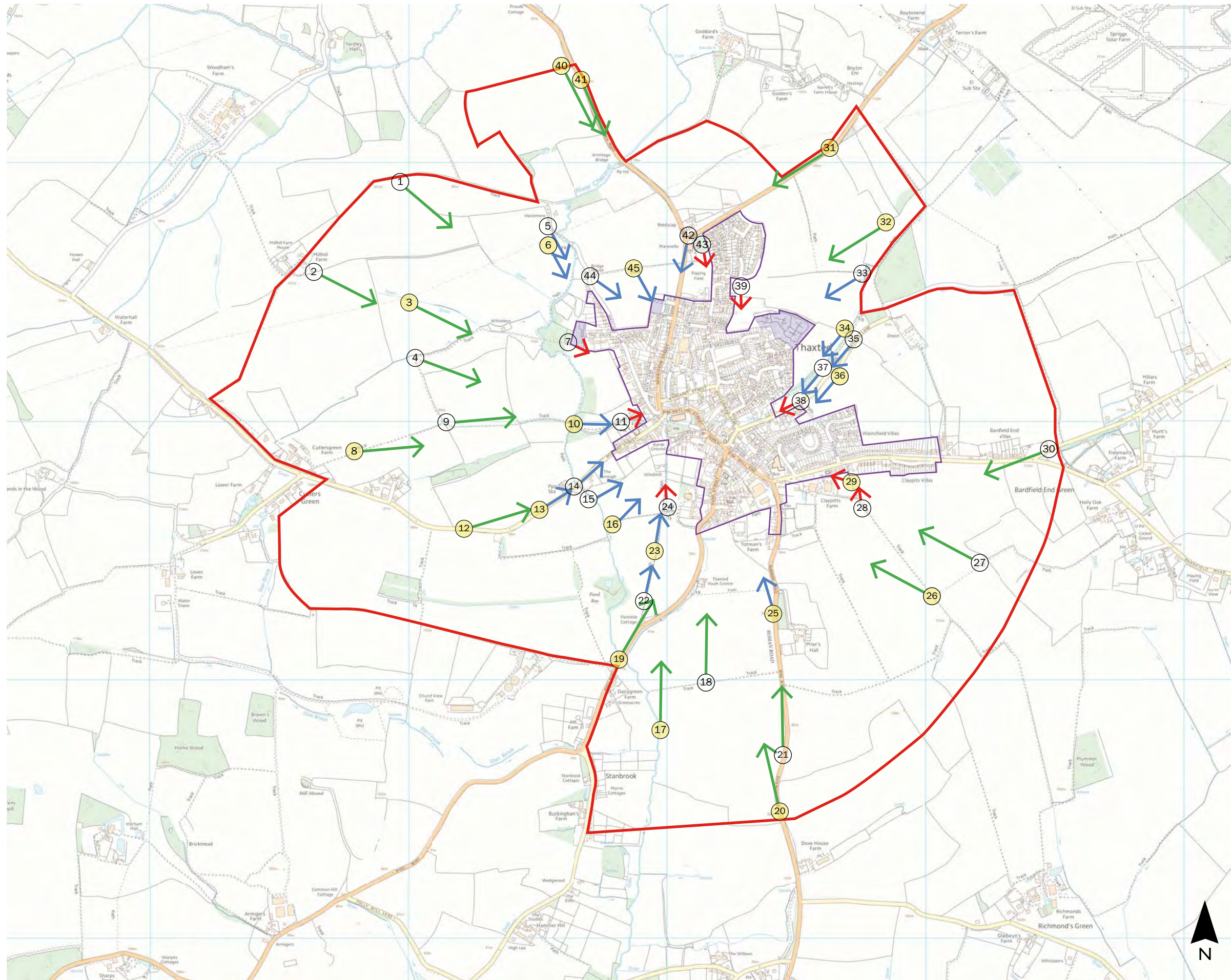




**Legend**

-  Study area - outer edge
-  Study area - inner edge
-  LPLCA number

Project: Thaxted Landscape  
Character Assessment  
Client: Thaxted Parish Council  
Date: September 2016  
Scale: 1:15,000 @ A3  
Status: FINAL



**Legend**

- Study area - outer edge
- Study area - inner edge
- ➔ Long distance view
- ➔ Medium distance view
- ➔ Short distance view
- 1 Key view photograph location
- ① Supplementary view photograph location
- Approved planning applications (refer to Figure 1: Study area for details)

Project: Thaxted Landscape  
Character Assessment  
Client: Thaxted Parish Council  
Date: October 2016  
Scale: 1:15,000 @ A3  
Status: FINAL



**Stansted:**

Unit 1, The Exchange,  
9 Station Road, Stansted, CM24 8BE

t +44 (0)1279 647044  
e office@lizlake.com  
www.lizlake.com

**Bristol:**

1 Host Street,  
Bristol, BS1 5BU

t +44 (0)117 927 1786

**Nottingham:**

Sutton Place, 49 Stoney St,  
Nottingham NG1 1LX

t +44 (0)115 784 3566

**LIZ LAKE**  
**ASSOCIATES**  
**LANDSCAPE ARCHITECTS**

- Landscape Design
- Urban Design
- Residential
- Public Realm
- Masterplanning
- Landscape Planning
- Heritage Landscapes
- Gardens and Estates
- Restoration and Conversion
- Places of Worship
- Expert Witness
- Hospitality
- Education
- Retail / Office
- Community
- Ecology
- Arboriculture
- 3D / Graphic Design