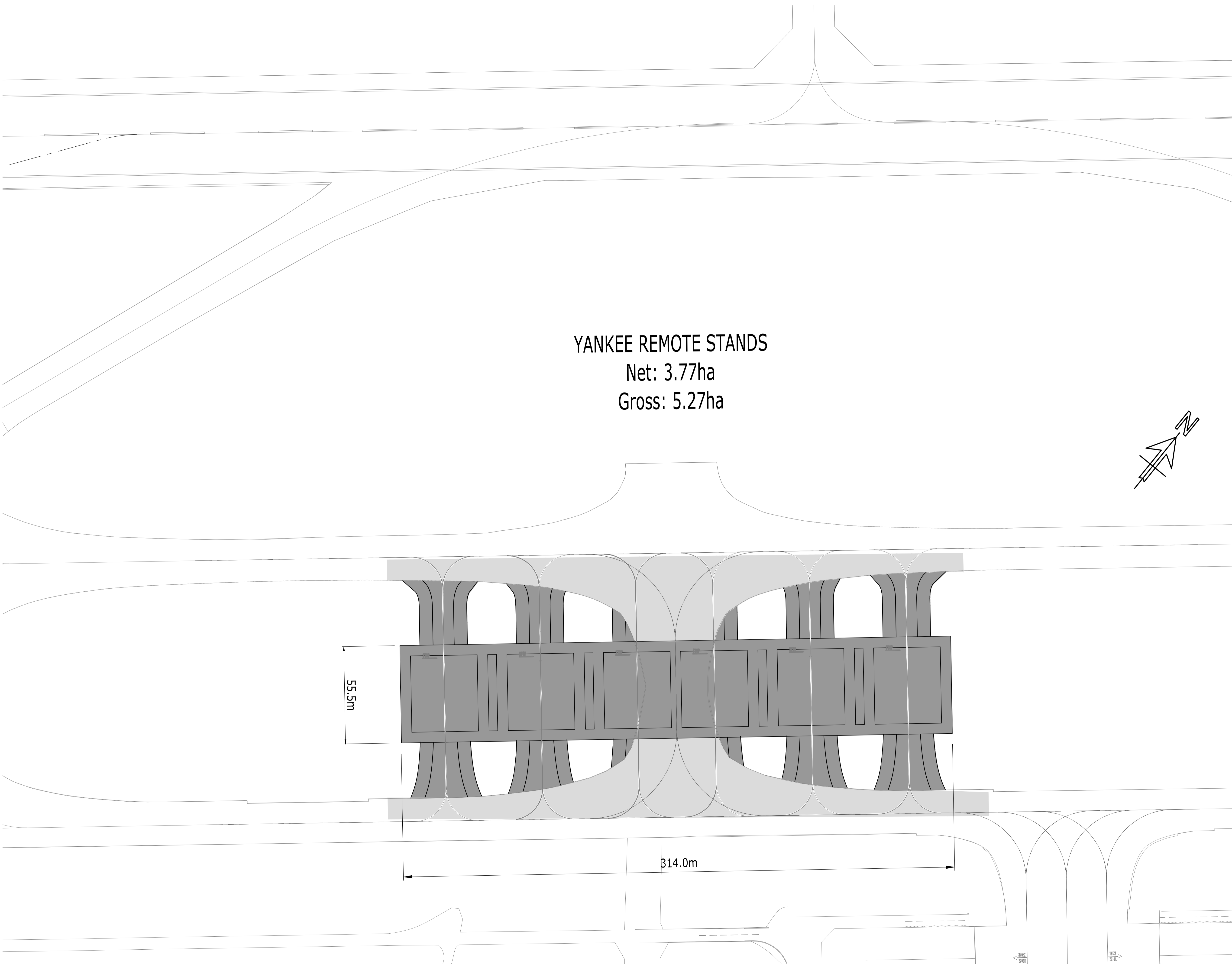


All dimensions must be checked and confirmed on-site prior to commencement of construction and any inconsistencies to drawings discovered on site must be immediately brought to the attention of the Project Leader


The areas indicated on the drawing are approximate only and are our assessment using the currently available information. Any decisions made on the basis of these assessments, whether as to project viability, letting, lease agreements or similar must be based on dimensions measured by a registered surveyor.

Notes

1. All dimensions shown are in meters unless noted otherwise
2. Do not scale from this drawing
3. This drawing is to be read in conjunction with all relevant drawings and documents
4. Any queries should be directed to the Stansted delivery design team
5. This drawing is use for planning application only



YANKEE REMOTE STANDS
 Net: 3.77ha
 Gross: 5.27ha



Legend
 Net Area
 Gross Area

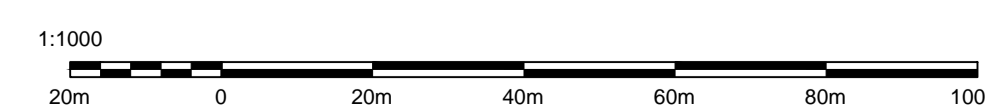
Rev	Details	Date



Engineering Records Office,
 London Stansted Airport,
 Essex. CM24 1QW

Airport
 London Stansted
 Project Name
 Stansted
 Apron/ Airside Extensions
 Title
35+ Airfield Infrastructure: Yankee Remote Stands

Discipline Planning		Project Phase	
Drawing Originator Stansted Airports		Originator's Job No.	
Checked By	Checked Date	Drawn By	Drawn Date
			13/02/2018
Approved By	Approval Date	Scale and sheet size	
	13/02/2018	1:1000 @ A1	
Building Grid Reference			



Owner	Originator	Project Ref.	Discipline	Drawing No.	Revision
STAL	STAL	001	PLA	001-003	01