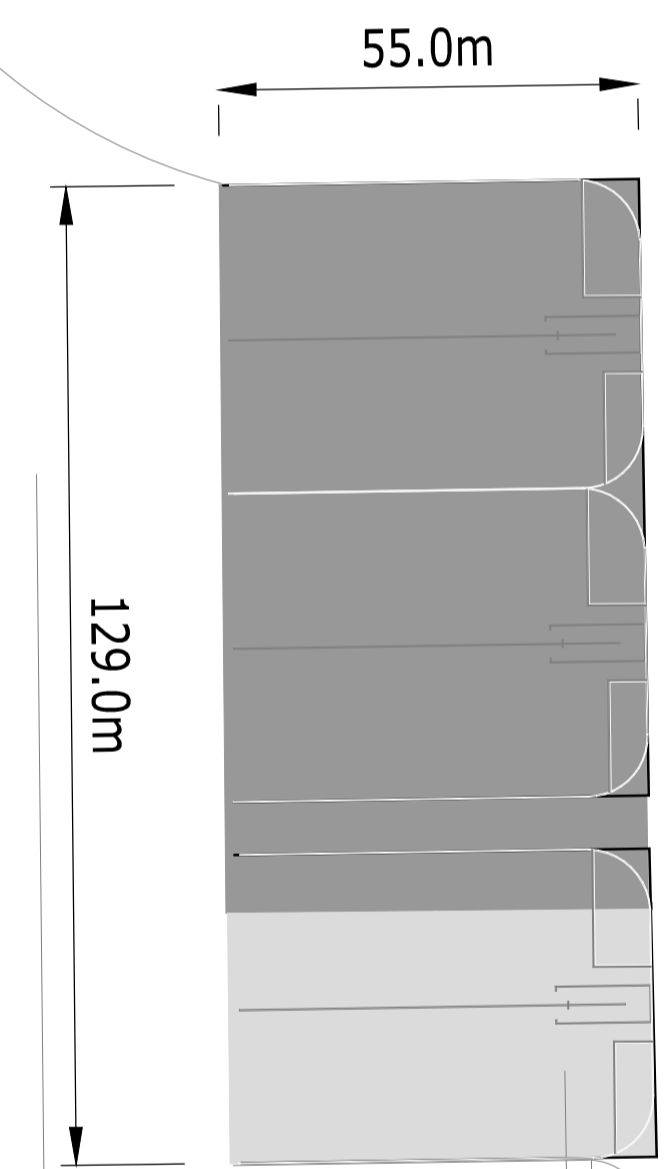
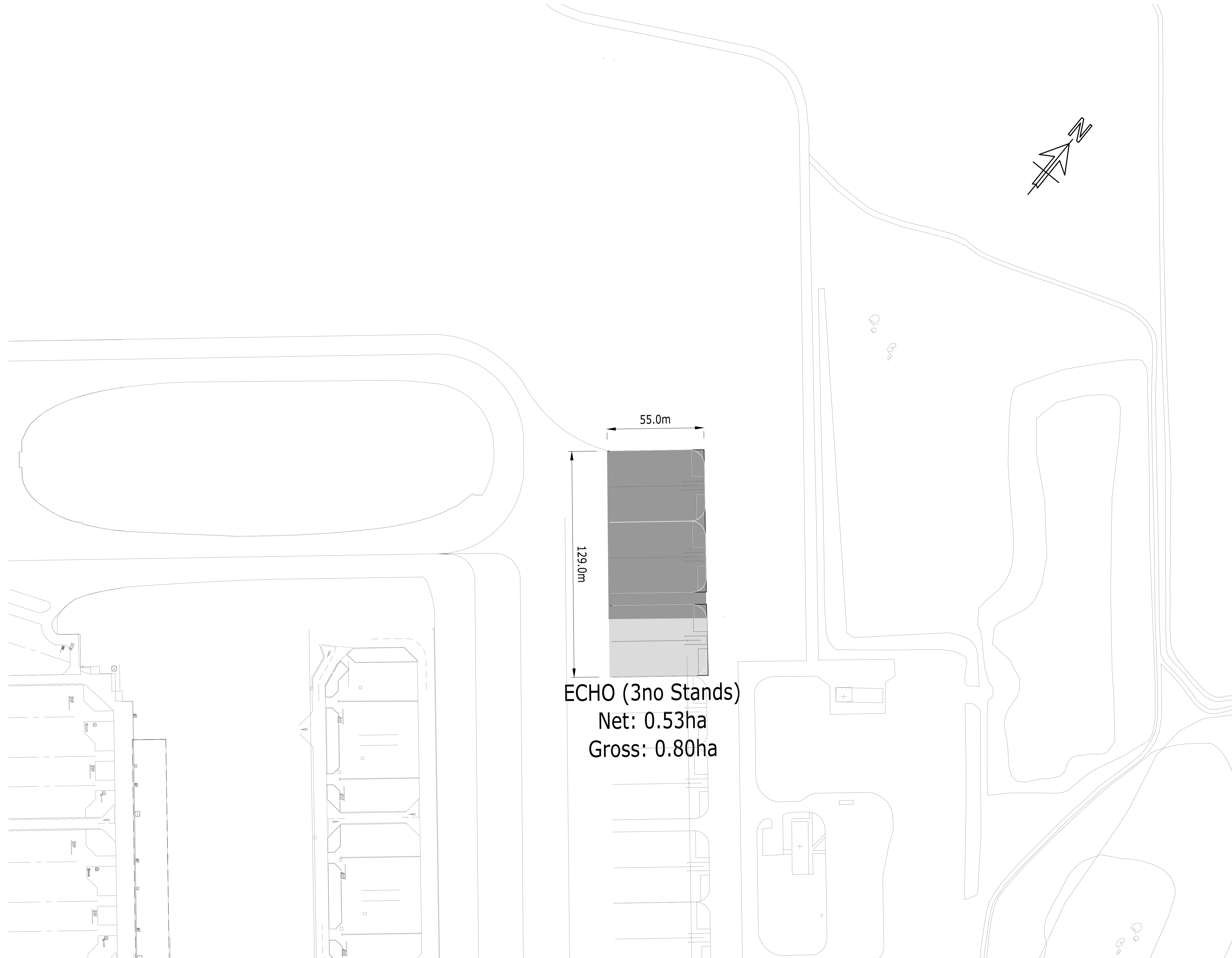



All dimensions must be checked and confirmed on-site prior to commencement of construction and any inconsistencies to drawings discovered on site must be immediately brought to the attention of the Project Leader

The areas indicated on the drawing are approximate only and are our assessment using the currently available information. Any decisions made on the basis of these assessments, whether as to project viability, letting, lease agreements or similar must be based on dimensions measured by a registered surveyor.

Notes

1. All dimensions shown are in meters unless noted otherwise
2. Do not scale from this drawing
3. This drawing is to be read in conjunction with all relevant drawings and documents
4. Any queries should be directed to the Stansted delivery design team
5. This drawing is use for planning application only



ECHO (3no Stands)
Net: 0.53ha
Gross: 0.80ha

Legend
 Net Area
 Gross Area

Rev	Details	Date

London Stansted Airport
 PART OF M.A.G.

Engineering Records Office,
 London Stansted Airport,
 Essex. CM24 1QW

Airport
 London Stansted

Project Name
 Stansted
 Apron/ Airside Extensions

Title
35+ Airfield Infrastructure: Echo Stands

Discipline
 Planning

Project Phase
 Planning

Drawing Originator
 Stansted Airports

Checked By
 Checked Date
 Drawn By
 Drawn Date
 13/02/2018

Approved By
 Approval Date
 Scale and sheet size
 13/02/2018 1:1000 @ A1

Building Grid Reference

Owner	Originator	Project Ref.	Discipline	Drawing No.	Revision
STAL	STAL	001	PLA	001-005	01

